

# Plots of Different Revenue Villages

Coming within

**BALUKHANDA – KONARK WILDLIFE SANCTUARY**

&

Its **ECO-SENSITIVE ZONE**



COMPLIED BY

DIVISIONAL FOREST OFFICER  
PURI WILDLIFE DIVISION, PURI

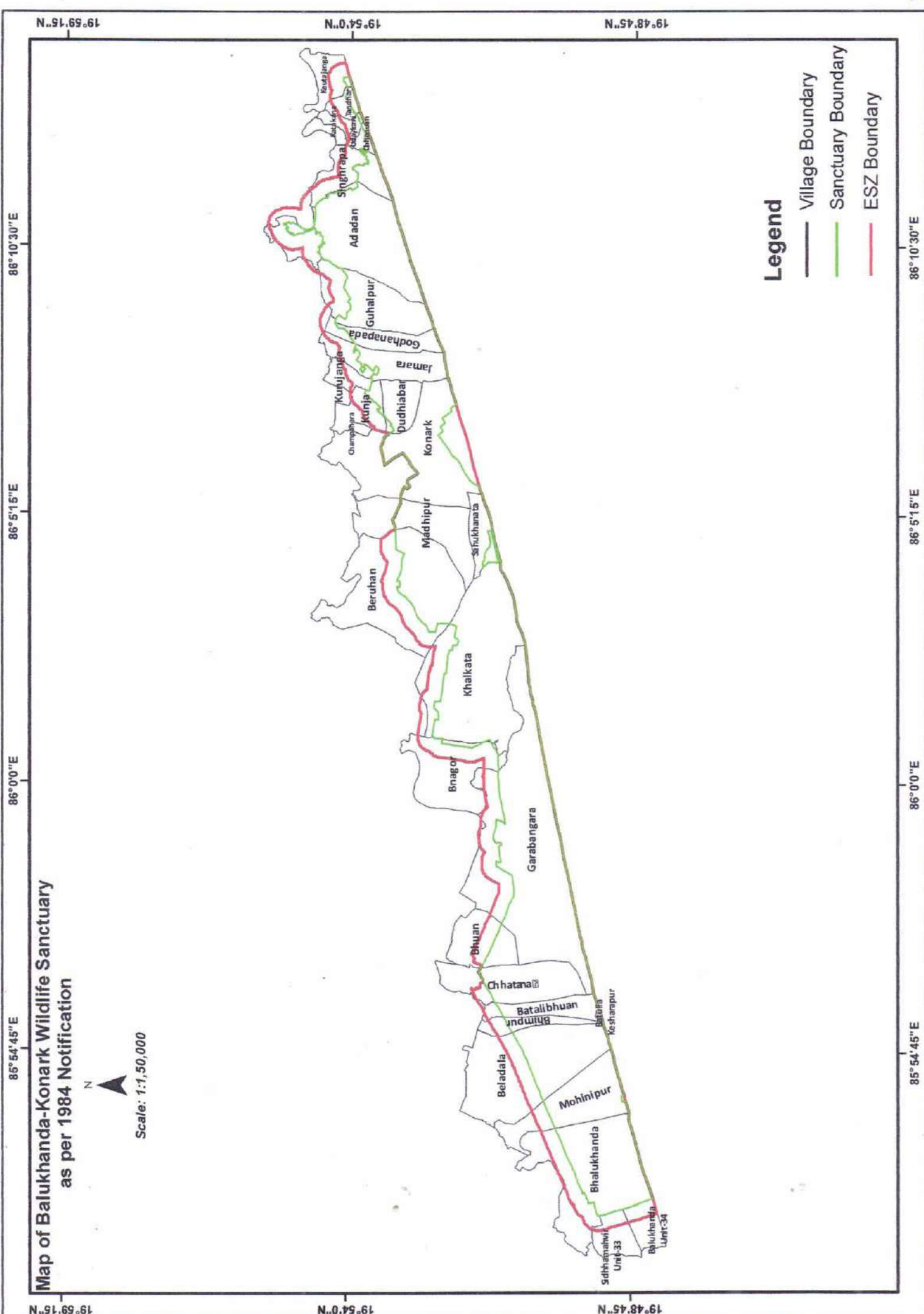
List of Plots coming under Balukhand-Konark Sanctuary and its Eco-sensitive Zone as indicated in this booklet are not exhaustive. In case of doubt, clarification may be sought for from the Divisional Forest Officer, Puri Wildlife Division, Puri.

  
Divisional Forest Officer,  
Puri Wildlife Division, Puri.

# **CONTENTS**

<b>Sl No.</b>	<b>Description</b>	<b>Page</b>
1	Index Map of Villages Coming within Eco Sensitive Zone	1
2	List of Villages Coming within Sanctuary and Eco Sensitive Zone	2
3	Balukhand-Konark Wildlife Sanctuary Notification 1984	3-4
4	Balukhand-Konark Wildlife Sanctuary Notification 1987	5-6
5	Balukhand-Konark Wildlife Sanctuary ESZ Notification	7-15
6	Proceeding of 3 <sup>rd</sup> monitoring committee meeting of ESZ	16-21
7	Abadana Village	22-26
8	Balukhanda Unit-34 (Town)	27-28
9	Balukhanda Village	29-31
10	Bangara Village	32-34
11	Batulibhuan Village	35-37
12	Beladala Village	38-40
13	Beruhan Village	41-43
14	Bhimpur Village	44-46
15	Bhuan Village	47-49
16	Bodaruala Village	50-52
17	Chhaitana Village	53-55
18	Chhenua Village	56-58
19	Dudhiabara Village	59-61
20	Gadabangara Village	62-64
21	Godhanapada Village	65-67
22	Guhapur Village	68-70
23	Jamara Village	71-73
24	Katakana Village	74-75
25	Keutajanga Village	76-78
26	Khalakata Village	79-83
27	Khandola Village	84-85
28	Konark Village	86-87
29	Kunja Village	88-90
30	Kurujanga Village	91-92
31	Madhipur Village	93-94
32	Mohinipur Village	95-97
33	Nakhisahi Village	98-99
34	Odasamala Village	100-101
35	Sahukhanata Village	102-104
36	Samangara Village	105-106
37	Sidhamahabir Unit-33 (Town)	107-108
38	Singarapala Village	109-113
39	Tandahara Village	114-116
40	Udayakani Village	117-119







**List of Villages Coming under Balukhand-Konark Wildlife Sanctuary  
and its Eco Sensitive Zone.**

<u>Sl No.</u>	<u>Name of Village.</u>
1	Balukhand Unit No.34 (Town).
2	Sidhamahabir Unit No. 33 (Town).
3	Balukhand.
4	Samangara.
5	Mohinipur.
6	Beladal.
7	Bhimpur.
8	Batalibhuan.
9	Chhaitana.
10	Nakhisahi.
11	Bhuan.
12	Gadabangara.
13	Bangor.
14	Khalakata.
15	Sahukhanata.
16	Madhipur.
17	Beruhan.
18	Konark.
19	Dudhiabar.
20	Kunja.
21	Jamara.
22	Kurujanga.
23	Godhanapada.
24	Guhalapur.
25	Odasamala.
26	Khandola.
27	Abadana.
28	Singarapala.
29	Bodaruala.
30	Chhenua.
31	Udayakani.
32	Tandahar.
33	Katakana.
34	Keutajanga.

# The Orissa



# Gazette

**EXTRAORDINARY  
PUBLISHED BY AUTHORITY**

---

**NO.2273 CUTTACK, MONDAY, DECEMBER 31, 1984/PAUSA 10, 1906**

---

**FOREST, FISHERIES AND A.H. DEPARTMENT**

**NOTIFICATION**

**The 23<sup>rd</sup> April 1984**

No. 9013-8F (W)-23/84,FFAH.-In exercise of the powers conferred by section 18 of the Wild Life (Protection) Act,1972 (53 of 1972), the State Government do hereby declare that the limits of which as specified in details in the Schedule 'A' and 'B' below including the river, Sarlake Cut, private land and Government land contained between the boundary described therein situated in Puri Sadar police-station, Gop police-station and Kakatpur police-station of Puri subdivision of Puri district to be a Sanctuary known as 'Balukhand-Konark Wild Life Sanctuary' for the purpose of protection, propagation, development and research on Wild Life with effect from the date of publication of this notification in the Official Gazette.

**SCHEDULE 'A'**

Boundary description –

The boundary of the Sanctuary starts from pillar No. 1 on the western boundary of the Balukhand of Reserve Forest on the coast Bay of Bengal. The boundary of the Sanctuary follows the boundary of the aforesaid Reserve Forest in northern direction for 91 chains (1.85 kms.) till pillar No.5 which lies about .25 km. south of the old Puri-Balighai P.W.D. road. Thereafter, it turns almost east and follows the northern boundary of the Balukhand Reserve Forest in zigzag way for about 1.8 kms. up to the pillar No. 12 which lies by the side of the old Puri-Gop P.W.D. road. From this point, the boundary line runs along the aforesaid P.W.D. road in an eastward direction for about 8.3 kms. up to the road junction near Balighai where Balighai-Gop road and Marine drive road are linked. From this road junction, the boundary of the Sanctuary turn south-east and follows the Marine Drive road up to the point where the boundary line of the Balighai proposed Reserve Forest crosses the aforesaid Marine Drive road. The boundary line of the Sanctuary thereafter follows the boundary of the Balighai Protected Reserve Forest in zigzag way on the north of the Marine Drive road at pillar No.24 From this point the boundary line of the Sanctuary runs along the Marine Drive road, crossed the river 'Kushavadra' at the bridge point and again continues along the same Marine Drive road for about 800 Mtrs. Thereafter, from Marin Drive road, the Sanctuary boundary takes a turn with a bearing of 345° at the turning point and runs for about 0.3 km. till it touches pillar No. 26 in the south-west corner of Liakhia Proposed Reserve Forest. Then the boundary line of the Sanctuary runs along the western and northern boundary of the said Liakhia Protected Reserve Forest for about 5.7 kms. till it joins the common boundary of Liakhia and Konark West Protected Reserve Forest. From this point, it runs along the western boundary of Konark West Protected Reserve Forest in a northward direction in a zigzag way for about 1.2 kms. turns eastward and runs for about 5.6 kms. till the boundary of Konark West Protected Reserve Forest takes a south-east turn at a point about 350 Mtrs. south east of the Sun Temple at Konark. Then, the boundary of the

Sanctuary turns south-east along the boundary of the Konark West Protected Reserve Forest for about 0.8 km. turns east crosses the Konark-Chandrabhaga road to touch the pillar No. 16 lying on the north-western corner of Konark East Protected Reserve Forest. From the aforesaid boundary pillar, the Sanctuary boundary follows the northern boundary of Konark East Protected Reserve Forest in a zigzag manner in eastward direction for about 10.2 kms. till it touches the common boundary of Konark East and Golaria Protected Reserve Forests. Then it continues along the northern boundary of Golaria Protected Reserve Forest for about 3.3 kms. up to pillar No. 31 lying at the northernmost point of the said Protected Reserve Forest. From this point, the boundary of the Sanctuary takes a southward turn and follows the eastern boundary of the Golaria Protected Reserve Forest in a zigzag manner for about 3.7 kms. till it touches common boundary of Golaria and Nadiamath Protected Reserve Forest. Thereafter, it continues along the eastern boundary of Nadiamath Protected Reserve Forest in a south-easterly direction for about 0.8 kms. eastward and turns for about 3.7 kms. up to a point where the river Kadua joins the Bay of Bengal. From the mouth of the river Kadua (Known as Keluni Muhan), the boundary line of the Sanctuary turns westward and runs all along the high tide line of Bay of Bengal for about 12.8 kms. and then follows the boundary of Konark East Protected Reserve Forest line in north-western direction till it touches Konark-Chandrabhaga road. At this point the Sanctuary boundary crosses the road and follows the boundary line of Konark West Protected Reserve Forest, in south-western direction till it touches the Konark-Puri Marine Drive road. Thereafter the boundary line follows south direction and crosses the marine drive road and then meets the high tide line. The boundary line then turns westward and follows the high tide line of Bay of Bengal till it meets the starting point on the sea coast. Excluding the rectangular hotel complex (Proposed) measuring 20 hectares, 200 mtrs. long in to 100 mtrs. Wide between high tide line in the south and demarcated line joining Sarlake Cut and forest road (Forest Rest House to Sea-beach) in the north, 100 mtrs. along the forest road in the east and 100 mtrs. along the Sarlake Cut in the west as indicated in the map.

#### SCHEDULE 'B'

North villages	Baliguali, Balipatna, Beldal, Beleswarpatna, Chhaitana, Balighai, Bhuan, Bangar, Kanpur, Arakhakuda, Beruhan, Narkon, Junei, Karmanga, Godhanpada, Guhalpur, Nuagaon, Jadupur, Telikud.
South	Bay of Bengal, Chandrabhaga area
West	Balighat, Puri Town
East villages	Kathkana, Tendahar, Kalamkani, Chhunua
River	Kadua, Prachi

By order of the Governor  
R.K. NAYAK  
Secretary to the Government



# The Orissa



# Gazette

EXTRA ORDINARY  
PUBLISHED BY AUTHORITY

**No 1384 CUTTACK, MONDAY, OCTOBER 5, 1987/ASVINA 13, 1909**

**FOREST, FISHERIES & ANIMAL HUSBANDRY DEPARTMENT  
NOTIFICATION**

**The 1<sup>st</sup> September 1987**

No. 15216 – 8F (W) - 65/87- F.F.A.H.- in exercise of the powers conferred by section 18 of the Wildlife (Protection) Act, 1972 (53 of 1972) and in partial modification of the notification of the Government of Orissa in the Forest, Fisheries & Animal Husbandry Department, No. 9013, dated the 23<sup>rd</sup> April 1984, the State Government do hereby declare that the limits of which as specified in details in the Schedule 'A' and 'B' below including the river, sarlake cut, private land and Government land contained between the boundary described therein situated in Puri Sadar Police-station, Gop Police-station and Kakatpur Police-station of Puri Subdivision of Puri District to be a Sanctuary known as 'Balukhanda-Konark Wildlife Sanctuary' for the purpose of protection, propagation, development and research on Wildlife with effect from the date of publication of this notification in the Official Gazette.

**SCHEDULE 'A'**

*Boundary description-* The boundary of the Sanctuary starts from pillar No. 1 on the Western boundary of the Balukhand Reserve Forest on the Coast of Bay of Bengal. The boundary of the Sanctuary follow the boundary of the aforesaid Reserve Forest in northern direction for 91 chains (1.35 Kms.) till pillar No. 5 which lies about 0.25 km. south of the old Puri- Balighai P.W.D. road. Thereafter it turns almost East and follows the northern boundary of the Balukhand Reserve Forests in zig-zag way for about 1.8 kms. up to the pillar No. 12 which lies by the side of old Puri-Gop P.W.D. road. From this point, the boundary line turns along the aforesaid P.W.D. road in an eastward direction for about 8.3 kms. up to the road junction near Balighai where Balighai-Gop road and Marine drive road are linked. From this road junction, the boundary of the Sanctuary turns South-East and follows the Marine drive road up to the point where the boundary line of the Balighai Proposed Reserve Forest crosses the aforesaid Marine drive road. The boundary line of the Sanctuary thereafter follows the boundary of the Balighai Protected Reserve Forest in a zig-zag way on the north of the Marine drive road at pillar No.24. From this point the boundary line of the Sanctuary runs along the Marine drive road crosses the river 'Kushavadra' at the bridge point and again continues along the same Marine drive road for about 800Mtrs. Thereafter, from Marine drive road, the Sanctuary boundary takes a turn with a bearing of 345 degree at the turning point and runs for about 0.3 km till it touches pillar No. 26 in the South-West corner of Liakhia Proposed Reserve Forest. Then the boundary line of the Sanctuary turns along the western and northern boundary of the said Liakhia Protected Reserve Forest for about 5.7 kms. till it joins the common boundary of Liakhia and Konark West Protected Reserve Forest. From this point, it turns along the western boundary of Konark west Protected Reserve Forest in a northward direction in a zig-zag way for about 1.2 kms. turns eastward and runs for about 5.6 kms. till the boundary of Konark West Protected Reserve Forest takes a South-East turn at a point about 350 Mtrs. South-East of the Sun Temple at Konark. Then, the boundary of the Sanctuary turns South-East along the boundary of the Konark West Protected Reserve Forest for about 0.8

kms. turns East crosses the Konark-Chandrabhaga road to touch the pillar No.16 lying on the North-Western corner of Konark East Protected Reserve Forest. From the aforesaid boundary pillar, the Sanctuary boundary follows the northern boundary of Konark East Protected Reserve Forest in a zig-zag manner in east ward direction for about 10.2 kms. till it touches the common boundary of Konark East and Golara Protected Reserve Forest. Then it continues along the northern boundary of Golara Protected Reserve Forest for about 3.3 kms. up to pillar No.31 lying at the northern most point of the said Protected Reserve Forest. From this point, the boundary of the Sanctuary takes a southward turn and follows the eastern boundary of the Golara Protected Reserve Forest in a zig-zag manner for about 3.7 kms. till it touches common boundary of Golara and Nadiamath Protected Reserve Forest. Thereafter, it continues along the eastern boundary of Nadiamath Protected Reserve Forest in a south-eastern direction for about 0.8 kms. turns eastward and turns for about 3.7 kms. up to a point where the river Kadua joins the Bay of Bengal. From the mouth of the river Kadua (Known as Keluni Mohan) the boundary line of Sanctuary turns westward and runs all along the high tide line of Bay of Bengal for about 12.8 kms. and then follows the boundary of Konark east Protected Reserve Forest line in north-western direction till it touches Konark-Chandrabhaga road. At this point the Sanctuary boundary crosses the road and follows the boundary line of Konark West Protected Reserve Forest, in south-western direction till it touches the Konark-Puri Marine drive road. Thereafter the boundary line follows south direction and crossed the Marine drive road and then meets the high tide line. The boundary line then turns westward and follows the high tide line of Bay of Bengal (till it meets the starting point on the sea coast, excluding the rectangular hotel complex (proposed) measuring 20 hectares, 200 mtrs. long X 100 mtrs. Wide between high tide line in the south and demarcated line joining Sarlake cut and forest road (Forest Rest House to Sea-beach) in the north, 100 mtrs. along the forest road in the east and 100 mtrs. Along the Sarlake cut in the west as indicated in the map.

An area comprising 70.40 acres of Government land in the village Sahukhunta as per the following details are also excluded from the Sanctuary area.

Particulars of land excluded ---

Name of the village	Khata No.	Plot No.	Area in acres
Sahukhunta	2	1	60.00
		2	4.75
		5	5.65
		Total	<u>70.40</u>

#### SCHEDULED 'B'

North Village	Baliguali, Balipatna, Beldal, Beleswarpatna, Chhaitana, Balighai Bhuan, Bangar, Kanpur, Arakhakuda, Beruhan, Narkon, Junei, Karmanga, Godhanpada, Guhalpur, Nuagaon, Jadupur, Telikud.
South	Bay of Bengal, Chandrabhaga area
West	Balighat, Puri Town
East Villages	Nathakana, Tendahar, Kalamkani, Chhunua
River	Kadua, Prachi

By order of the Governor

J.K. MOHAPATRA

Joint Secretary to Government



**MINISTRY OF ENVIRONMENT, FOREST AND CLIMATE CHANGE**  
**NOTIFICATION**

New Delhi, the 19th May, 2017

**S.O.1654(E).—WHEREAS**, a draft notification was published in the Gazette of India, Extraordinary, vide notification of the Government of the India in the Ministry of Environment, Forest and Climate Change number S.O. 3123(E) dated the 20<sup>th</sup> November, 2015, inviting objections and suggestions from all persons likely to be affected thereby within the period of sixty days from date on which copies of the Gazette containing the said notification were made available to the public;

**AND WHEREAS**, comments, objections and suggestions received from persons and stakeholders in response to the draft notification were duly considered;

**AND WHEREAS**, the Balukhanda-Konark Wildlife Sanctuary has been notified under section 18 of Wildlife Protection Act, 1972 for conservation of the sensitive coastal ecosystem and biodiversity vide Government notification No.9013/FFAH dated 23rd April, 1984 and the notification was amended vide Government notification No.15261/FFAH dated the 1st September, 1987, in which 70.40 Acres of the Government land in one patch was excluded from the Sanctuary and the Balukhanda-Konark Wildlife Sanctuary is at a distance about 60 kilometres from Bhubaneswar in the State of Odisha and is an important site for integration of in-situ and ex-situ Conservation of Wildlife;

**AND WHEREAS**, the Balukhanda-Konark Wildlife Sanctuary situated in Puri District in the State of Odisha extending over 87 square kilometres and the Bay of Bengal is on the Southern side of the Sanctuary. The primary tree species are casuarinas, cashew (*Anacardium occidentale*), Eucalyptus and Ear leaf Acacia (*Acacia auriculiformis*). The natural vegetation consists of Neem (*Azadirachta indica*), Ghanta (*Abutilon sp.*), Guakoli, Khirkoli (*Monilakra hexandra*) etc.;

**AND WHEREAS**, a portion of Golaria proposed reserved Forest Block of this Sanctuary situated on the mouth of Prachi river supports Mangrove vegetation like Keruan (*Hollarhena antidyserterika*), Raj, Guan along with associates like Mankadkendu, Barakoli, Jamun (*Syzgium cumini*), Jhumpuri, Canes and Bamboos. Wild animals like Black Buck (*Antelope cervicapra*), Spotted deer (*Rusa alfredi*), Hyena (*Hyaena sp.*), Jungle Cat (*Felis chaus*), Jackal (*Canis aureus*), Fox (*Vulpes vulpes*), Monkey (*Macaca sp.*), Hare (*Lepus sp.*), Monitor Lizard (*Varanus sp.*), etc. are found in the Sanctuary;

**AND WHEREAS**, it is necessary to conserve and protect the area, the extent and boundaries of which are specified in paragraph 1 of this notification around the protected area of the Balukhanda-Konark Wildlife Sanctuary as Eco-sensitive Zone from ecological and environmental point of view and to prohibit industries or class of industries and their operations and processes in the said Eco-sensitive Zone.

**NOW THEREFORE**, in exercise of the powers conferred by sub-section (1), clause (v) and clause (xiv) of sub-section (2) and sub-section (3) of section 3 of the Environment (Protection) Act, 1986 (29 of 1986) read with sub-rule (3) of rule 5 of the Environment (Protection) Rules, 1986, the Central Government hereby notifies an extent of 0 metres to 500 metres on the landward side of the Balukhanda-Konark Wildlife Sanctuary in the State of Odisha as the Balukhanda-Konark Wildlife Sanctuary Eco-sensitive Zone (hereafter in this notification referred to as the Eco-sensitive Zone) details of which are as under, namely:-

**1. Extent and boundaries of Eco-sensitive Zone.**-(1)The extent of Eco-sensitive Zone varies from 0 metres to 500 metres on the landward side of boundary of the Balukhanda-Konark Wildlife Sanctuary, 21. 50 square kilometres.

(2) The Eco-sensitive Zone is bounded by 19°54'03.5"N latitude and 86°13'34.2"E longitude towards east; 19°48'14.4"N latitude and 85°51'35.0"E longitude towards west-south; 19°52'45.0"N latitude and 86°01'01.8"E longitude towards north and 19°51'15.3"N latitude and 86°04'33.9"E longitude towards south.

(3) The map of Balukhanda-Konark Wildlife Sanctuary demarcating the Eco-sensitive Zone boundary along with the geo co-ordinates are appended as **Annexure I**.

(4) The list of thirty villages falling within the Eco-sensitive Zone along with their geo co-ordinates is appended as **Annexure II**.

**2. Zonal Master Plan for the Eco-sensitive Zone.**-(1) The State Government shall, for the purpose of the Eco-sensitive Zone prepare, a Zonal Master Plan, within a period of two years from the date of publication of final notification in the Official Gazette, in consultation with local people and adhering to the stipulations given in this notification.

(2) The Zonal Master Plan so prepared shall commensurate with the stipulation specified in the Notification and include the environmental implications.

(3) The Zonal Master Plan shall be approved by the Competent Authority in the State Government.



(4) The Zonal Master Plan for the Eco-sensitive Zone shall be prepared by the State Government in such manner as is specified in this notification and also in consonance with the relevant Central and State laws and the guidelines issued by the Central Government, if any.

(5) The Zonal Master Plan shall be prepared in consultation with all concerned State Departments, namely:-

- (i) Environment;
- (ii) Forest;
- (iii) Urban Development;
- (iv) Tourism;
- (v) Municipal;
- (vi) Revenue;
- (vii) Agriculture; and
- (viii) Odisha State Pollution Control Board.

(6) The Zonal Master Plan shall not impose any restriction on the approved existing land use, infrastructure and activities, unless so specified in this notification and the Zonal Master Plan shall factor in improvement of all infrastructure and activities to be more efficient and eco-friendly.

(7) The Zonal Master plan shall provide for restoration of denuded areas, conservation of existing water bodies, management of catchment areas, watershed management, groundwater management, soil and moisture conservation, needs of local community and such other aspects of the ecology and environment that need attention.

(8) The Zonal Master Plan shall demarcate all the existing worshipping places, villages and urban settlements, types and kinds of forests, tribal areas, agricultural areas, fertile lands, green areas such as parks and like places, horticultural areas, orchards, lakes, wetlands and other water bodies and also with supporting maps and the Plan shall be supported by Maps giving details of existing and proposed land use features.

(9) The Zonal Master Plan shall regulate development in the Eco-sensitive Zone and shall follow prohibited, regulated and promoted activities specified in the Notification so as to ensure Eco-friendly development for livelihood security of local communities.

(10) The Zonal Master Plan shall be a reference document for the Monitoring Committee for carrying out its functions with respect to the provisions given in this notification.

**3. Measures to be taken by State Government.**-The State Government shall take the following measures for giving effect to the provisions of this notification, namely:-

(1) **Landuse.**- Forests, horticulture areas, agricultural areas, parks and open spaces earmarked for recreational purposes in the Eco-sensitive Zone shall not be used or converted into areas for commercial or industrial related development activities;

Provided that the conversion of agricultural lands within the Eco-sensitive Zone may be permitted on the recommendation of the Monitoring Committee, and with the prior approval of the State Government, to meet the residential needs of local residents, and for the activities listed in column (2) of the Table in paragraph 4, namely:-

- (i) Small scale industries not causing pollution;
- (ii) Eco-friendly cottages for temporary occupation of tourists, such as tents, wooden houses, for Eco-friendly tourism activities;
- (iii) Rainwater harvesting; and
- (iv) Cottage industries including village artisans;

Provided further that no use of tribal land shall be permitted for commercial and industrial development activities without the prior approval of the State Government and without compliance of the provisions of article 244 of the Constitution or the law for the time being in force, including the Scheduled Tribes and other Traditional Forest Dwellers (Recognition of Forest Rights) Act, 2006 (2 of 2007);

Provided also that any error appearing in the land records within the Eco-sensitive Zone shall be corrected by the State Government, after obtaining the views of the Monitoring Committee, once in each case and the correction of said error shall be intimated to the Central Government in the Ministry of Environment, Forest and Climate Change;

Provided also that the above correction of error shall not include change of land use in any case except as provided under this sub-paragraph:

Provided also that there shall be no consequential reduction in green area, such as forest area and agricultural area and efforts shall be made to reforest the unused or unproductive agricultural areas.

(2) **Natural Springs.**— The catchment areas of all natural springs shall be identified and plans for their conservation and rejuvenation shall be incorporated in the Zonal Master Plan and the catchment management plan shall be drawn up by the State Government in such a manner as to prohibit or and restrict development activities within the catchment areas.

(3) **Eco-Tourism.**—(a) The activity relating to tourism within the Eco-sensitive Zone shall be as per Eco-tourism Master Plan, which shall form part of the Zonal Master Plan.

(b) The Eco-tourism Master Plan shall be prepared by the Department of Tourism, Government of Odisha in consultation with Department of Revenue and Forests, Government of Odisha.

(c) The Tourism Master Plan shall form a component of the Zonal Master Plan.

(d) The activities relating to tourism shall be regulated as under, namely,—

(i) No new construction of hotels and resorts shall be allowed within 1 km. from the boundary of the Balukhand-Konark Wildlife Sanctuary or upto the extent of the Eco-sensitive Zone whichever is nearer and beyond the distance of 1 km. from the boundary of the Wildlife Sanctuary till the extent of the Eco-sensitive Zone, the establishment of new hotels and resorts shall be allowed only in pre-defined and designated areas for Eco-tourism facilities as per Tourism Master Plan.

(ii) All new tourism activities or expansion of existing tourism activities within the Eco-sensitive Zone shall be in accordance with the guidelines issued by the Central Government in the Ministry of Environment, Forest and Climate Change and the Eco-tourism guidelines issued by The National Tiger Conservation Authority (as amended from time to time) with emphasis on eco-tourism.

(iii) Until the Zonal Master Plan is approved, development for tourism and expansion of existing tourism activities shall be permitted by the concerned regulatory authorities based on the actual site specific scrutiny and recommendation of the Monitoring Committee.

(4) **Natural Heritage.**— All sites of valuable natural heritage in the Eco-sensitive Zone such as the gene pool reserve areas, rock formations, waterfalls, springs, gorges, groves, caves, points, walks, rides, cliffs, etc. shall be identified and preserved and plan shall be drawn up for their protection and conservation, within six months from the date of publication of this notification and such plan shall form part of the Zonal Master Plan.

(5) **Man-made heritage sites.**— Buildings, structures, artefacts areas and precincts of historical, architectural, aesthetic, and cultural significance shall be identified in the Eco-sensitive Zone and plans for their conservation shall be prepared within six months from the date of publication of this notification and incorporated in the Zonal Master Plan.

(6) **Noise pollution.**— The Environment Department of the State Government or Odisha State Pollution Control Board shall implement the regulations for control of noise pollution in the Eco-sensitive Zone in accordance with the provisions of the Noise Pollution (Regulation And Control) Rules, 2000 framed under the Environment (Protection) Act, 1986.

(7) **Air pollution.**— Regulations for the control of air pollution in the Eco-Sensitive Zone in accordance with the provisions of the Air (Prevention and Control of Pollution) Act, 1981 (14 of 1981) and rules made thereunder shall be complied with.

(8) **Discharge of effluents.**— The discharge of treated effluent in the Eco-sensitive Zone shall be in accordance with the provisions of the General Standards for Discharge of Environmental Pollutants covered under the Environmental (Protection) Act, 1986 and rules made therein.

(9) **Solid wastes.**— Disposal of solid wastes shall be as under:—

(i) The solid waste disposal in the Eco-sensitive Zone shall be carried out as per the provisions of the Solid Waste Management Rules, 2016 published by the Government of India in the Ministry of Environment, Forest and Climate Change *vide* notification number S.O. 1357 (E), dated the 8<sup>th</sup> April, 2016.

(ii) The inorganic material may be disposed in an environmental acceptable manner at site identified outside the Eco-sensitive Zone.

(iii) No burning or incineration of solid wastes and establishment of landfills shall be permitted in the Eco-sensitive Zone.

(10) **Bio-medical waste.**— (i) The bio-medical waste disposal in the Eco-sensitive Zone shall be carried out as per the provisions of the Bio-Medical Waste Management Rules, 2016 published by the Government of India in the Ministry of Environment, Forest and Climate Change *vide* notification number G.S.R 343 (E), dated the 28<sup>th</sup> March, 2016.

(ii) No common treatment facility or incineration shall be permitted within the Eco Sensitive Zone.



(iii) Individual hospitals or private health centres already existing within the Eco Sensitive Zone should provide adequate waste treatment system to avoid adverse impact on the Protected Area.

(11) **Plastic Waste Management.-** The Plastic Waste Management in the Eco-sensitive Zone shall be carried out as per the provisions of the Plastic Waste Management Rules, 2016 published by the Government of India in the Ministry of Environment, Forest and Climate Change vide notification number G.S.R 340 (E), dated the 18th March, 2016.

(12) **Construction and Demolition Waste Management.-** The Construction and Demolition Waste Management in the Eco-sensitive Zone shall be carried out as per the provisions of the Construction and Demolition Waste Management Rules, 2016 published by the Government of India in the Ministry of Environment, Forest and Climate Change vide notification number G.S.R 317(E), dated the 29th March, 2016.

(13) **E-waste.-** The E- Waste Management in the Eco-sensitive Zone shall be carried out as per the provisions of the E-Waste Management Rules, 2016 published by the Government of India in the Ministry of Environment, Forest and Climate Change.

(14) **Vehicular traffic.-** The vehicular movement of traffic shall be regulated in a habitat friendly manner and specific provisions in this regard shall be incorporated in the Zonal Master Plan and till such time as the Zonal Master plan is prepared and approved by the Competent Authority in the State Government, the Monitoring Committee shall monitor compliance of vehicular movement under the relevant Acts and the rules and regulations made thereunder.

(15) The Central Government and the State Government shall specify other measures, if it considers necessary, in giving effect to the provisions of this notification.

4. **List of activities prohibited or to be regulated or promoted within the Eco-sensitive Zone.-** All activities in the Eco-sensitive Zone shall be governed by the provisions of the Environment (Protection) Act, 1986 (29 of 1986) and the rules made thereunder and shall be regulated in the manner specified in the Table below, namely:-

Sl. No.	Activity	Remarks
(1)	(2)	(3)
<b>Prohibited Activities</b>		
1.	Commercial Mining, stone quarrying and crushing units.	(a) All new and existing (minor and major minerals), stone quarrying and crushing units are prohibited with immediate effect except for meeting the domestic needs of bona fide local residents including digging of earth for construction or repair of houses and for manufacture of country tiles or bricks for housing and for other activities. (b) The mining operations shall be carried out in accordance with the order of the Hon'ble Supreme Court dated 04.08.2006 in the matter of T.N. Godavarman Thirumulpad Vs. UOI in W.P.(C) No.202 of 1995 and dated 21.04.2014 in the matter of Goa Foundation Vs. UOI in W.P.(C) No.435 of 2012.
2.	Setting up of saw mills.	No new or expansion of existing saw mills shall be permitted within the Eco-sensitive Zone.
3.	Setting up of industries causing water or air or soil or noise pollution.	No new industries and expansion of existing polluting industries in the Eco-sensitive zone shall be permitted. Only non-polluting industries shall be allowed within Eco-sensitive Zone as per classification of Industries in the Guidelines issued by the Central Pollution Control Board in February 2016, unless so specified in this notification. In addition, non-polluting cottage industries shall be promoted.
4.	Commercial use of firewood.	Prohibited (except as otherwise provided) as per applicable laws.
5.	Establishment of ports, harbours and jetty.	Prohibited (except as otherwise provided) as per applicable laws.
6.	Use or production of any hazardous substances.	Prohibited (except as otherwise provided) as per applicable laws.
7.	Undertaking activities related to tourism like over-flying the sanctuary area by hot-air balloons, etc.	Prohibited (except as otherwise provided) as per applicable laws.



8.	Discharge of untreated effluents and solid waste in natural water bodies or land area.	Prohibited (except as otherwise provided) as per applicable laws.
9.	Commercial establishment of hotels and resorts.	No new or expansion of existing commercial establishments such as hotels and resorts shall be permitted within the Eco-sensitive Zone.
10.	Construction activities.	No new construction of any kind shall be permitted within the Eco-sensitive Zone, except for the domestic needs of local residents including the activities listed in sub-paragraph (1) of paragraph 3. In case of the construction activity related to small scale industries not causing pollution shall be regulated and kept at the minimum.
11.	Establishment of solid waste disposal site and common incineration facility for solid and bio medical waste.	No new solid waste disposal site and waste treatment/processing facility of solid waste is permitted within Eco sensitive zone. Further installation of common or individual incineration facility for treatment of any form of solid waste generated from industrial process and health establishment/hospitals etc. is Prohibited.
12.	Establishment of large-scale commercial livestock and poultry farms by firms, corporate, companies.	Prohibited (except as otherwise provided) as per applicable laws except for meeting local needs.
13.	Setting up of brick kilns.	Prohibited (except as otherwise provided) as per applicable laws.
<b>Regulated Activities</b>		
14.	Felling of trees.	(a) There shall be no felling of trees on the forest or Government or revenue or private lands without prior permission of the competent authority in the State Government. (b) The felling of trees shall be regulated in accordance with the provisions of the concerned Central or State Act and the rules made thereunder.
15.	Drastic change of agriculture system.	Regulated under applicable laws.
16.	Commercial water resources including ground water harvesting.	(a) The extraction of surface water and ground water shall be permitted only for bona fide agricultural use and domestic consumption of the occupier of the land. (b) The extraction of surface water and ground water for industrial or commercial use including the amount that can be extracted, shall require prior written permission from the concerned Regulatory Authority. (c) No sale of surface water or ground water shall be permitted. (d) Steps shall be taken to prevent contamination or pollution of water from any source including agriculture.
17.	Erection of electrical and communication towers and laying of cables and other infrastructures.	Regulated under applicable law. Underground cabling may be promoted.
18.	Fencing of existing premises of hotels, lodges and resorts.	Regulated under applicable laws.
19.	Use of plastic carry bags.	Regulated under applicable laws.
20.	Widening and strengthening of existing roads and construction of new roads.	Shall be done with proper Environment Impact Assessment and mitigation measures, as applicable.
21.	Movement of vehicular traffic at night.	Regulated for commercial purpose under applicable laws.
22.	Introduction of exotic species.	Regulated under applicable laws.
23.	Protection of hill slopes and river banks.	Regulated under applicable laws.
24.	Air, noise and vehicular pollution.	Regulated under applicable laws.
25.	Commercial Sign boards and hoardings.	Regulated under applicable laws.

26.	Discharge of treated effluents in natural water bodies or land area.	The discharge of treated waste water/effluents shall be avoided to enter into the water bodies. Efforts to be made for recycle and reuse of treated waste water. Otherwise the discharge of treated waste water/effluent shall be regulated as per applicable laws.
27.	Collection of Forest produce or Non-Timber Forest Produce (NTFP).	Regulated under applicable laws.
28.	Security Forces Camp.	Regulated under applicable laws.
29.	New wood based industry.	No establishment of new wood based industry shall be permitted within the limits of Eco-sensitive Zone: Provided that new wood based industry may be set up in the Eco-sensitive Zone using 100% imported wood stock.
30.	Eco-friendly cottages for temporary occupation of tourists such as tents, wooden houses, etc. for Eco-friendly tourism activities.	Regulated under applicable laws.
31.	Infrastructure including civic amenities.	Shall be done with mitigation measures, as per applicable laws, rules and regulation and available guidelines.
32.	Open Well, Bore Well etc. for agriculture or other usage.	Regulated and the activity should be strictly monitored by the appropriate authority.
33.	Solid Waste Management.	Regulated under applicable laws.
<b>Promoted Activities</b>		
34.	Ongoing agriculture and horticulture practices by local communities along with dairies, dairy farming and fisheries.	Permitted under applicable laws.
35.	Small scale industries not causing pollution.	Non polluting industries termed as White Category as per classification of industries issued by the Central Pollution Control Board in February 2016 and non-hazardous, small-scale and service industry, agriculture, floriculture, horticulture or agro-based industry producing products from indigenous materials from the Eco-sensitive Zone shall be permitted by the competent Authority.
36.	Rain water harvesting.	Shall be actively promoted.
37.	Organic farming.	Shall be actively promoted.
38.	Use of renewable energy sources.	Permitted under applicable laws.
39.	Adoption of green technology for all activities.	Shall be actively promoted.
40.	Vegetative fencing.	Permitted under applicable laws.
41.	Cottage industries including village artisans, etc.,	Shall be actively promoted.
42.	Use of renewable energy and fuels.	Bio gas, solar light etc. to be actively promoted .
43.	Agro-Forestry.	Shall be actively promoted.
44.	Use of eco-friendly transport.	Shall be actively promoted.
45.	Skill Development.	Shall be actively promoted.
46.	Restoration of Degraded Land/ Forests/ Habitat.	Shall be actively promoted.
47.	Environmental Awareness .	Shall be actively promoted.

Prohibited Activities as specified above shall come into effect from the date of issue of Draft Notification.

**5. Monitoring Committee.-** (1) The Central Government hereby constitutes a Monitoring Committee for effective monitoring of the Eco-sensitive Zone, which shall comprise of the following, namely:-

- (i) The District Collector Puri, Government of Odisha
- (ii) Superintendent of Police, Puri

– Chairman;  
– Member;



- |   |                     |
|---|---------------------|
| (iii) Representative of Non-governmental Organisations working in the field of environment to be nominated by the State Government of Odisha for a term of three years in each case | — Member;           |
| (iv) One expert in the area of ecology and environment to be nominated by the State Government of Odisha for a term of three years in each case                                     | - Member;           |
| (v) Member-Secretary or Member, Odisha State Biodiversity Board   | - Member;           |
| (vi) Tahasildar, Gop  | - Member;           |
| (vii) Executive Officer, Puri Municipality, Puri  | -Member;            |
| (viii) Executive Officer, Konark NAC, Konark  | - Member;           |
| (ix) Regional Officer, Odisha State Pollution Control Board   | -Member; and        |
| (x) Divisional Forest Officer, Puri Wildlife Division   | — Member-Secretary. |

#### 6. Terms of Reference:-

- (1) The tenure of the Monitoring Committee shall be for a period of three years from the date of issue of Notification.
- (2) The Monitoring Committee shall monitor the compliance of the provisions of this Notification.
- (3) The Monitoring Committee shall not allow the activities that are covered in the Schedule to the notifications of the Government of India in the erstwhile Ministry of Environment and Forests namely Environmental Impact Assessment, 2006 vide S.O. 1533 (E), dated the 14th September, 2006, and the Coastal Regulation Zone, Notification 2011 vide S.O. No. 19(E) dated 6<sup>th</sup> January, 2011 and subsequent amendments therein, and are falling in the Eco-sensitive Zone, including the prohibited activities as specified in the Table under paragraph 4 thereof. Only white categories of industries shall be considered as specified in the guidelines issued by the Central Pollution Control Board for "classification of Industries, 2016".
- (4) The activities that are not covered in the Schedule to the notification of the Government of India in the erstwhile Ministry of Environment and Forests number S.O. 1533(E), dated the 14<sup>th</sup> September, 2006 and S.O. 19 (E) dated 6<sup>th</sup> January, 2011 and are falling in the Eco-sensitive Zone, except for the prohibited activities as specified in the Table under paragraph 4 thereof, shall be scrutinised by the Monitoring Committee based on the actual site-specific conditions and referred to the concerned Regulatory Authorities.
- (5) The Member Secretary of the Monitoring Committee or the concerned Commissioner shall be competent to file complaints under section 19 of the Environment (Protection) Act, 1986 (29 of 1986) against any person who contravenes the provisions of this notification.
- (6) The Monitoring Committee may invite representatives or experts from concerned Departments, representatives from Industry Associations or concerned stakeholders to assist in its deliberations depending on the requirements on issue to issue basis.
- (7) The Monitoring Committee shall submit the annual action taken report of its activities as on 31<sup>st</sup> March of every year by 30<sup>th</sup> June of that year to the Chief Wild Life Warden of the State under intimation to this Ministry as per proforma appended at **Annexure III**.
- (8) The Central Government in the Ministry of Environment, Forest and Climate Change may give such directions, as it deems fit, to the Monitoring Committee for effective discharge of its functions.

7. The Central Government and State Government may specify additional measures, if any, for giving effect to provisions of this notification.

8. The provisions of this notification shall be subject to the orders, if any, passed, or to be passed, by the Hon'ble Supreme Court of India or the High Court or National Green Tribunal.

[F. No. 25/40/2015-ESZ/RE]

LALIT KAPUR, Scientist 'G'



## Annexure I

## Map of Balukhanda-Konark Wildlife Sanctuary, Odisha along with Eco-sensitive Zone



## Annexure I (A)

## Geo Co-ordinates of boundary of Balukhanda-Konark Wildlife Sanctuary

Sl. No	Latitude	Longitude
1.	N19°48'21.7"	E85°51'53.8"
2.	N19°51'33.3"	E85°56'21.6"
3.	N19°51'35.7"	E86°00'36.5"
4.	N19°52'04.2"	E86°03'08.3"
5.	N19°53'30.8"	E86°08'02.3"
6.	N19°52'30.3"	E86°09'10.3"

## Geo Co-ordinates of boundary of Eco Sensitive Zone of Balukhanda-Konark Wildlife Sanctuary

Sl. No	Latitude	Longitude
1.	N19°48'14.4"	E85°51'35.0"
2.	N19°49'18.6"	E85°51'17.6"
3.	N19°51'43.3"	E85°56'00.6"
4.	N19°51'11.9"	E85°57'56.6"
5.	N19°51'35.7"	E86°00'36.5"
6.	N19°52'45.0"	E86°01'01.8"
7.	N19°52'04.2"	E86°03'08.3"
8.	N19°53'10.2"	E86°06'30.3"
9.	N19°55'01.1"	E86°11'17.7"
10.	N19°54'03.5"	E86°13'34.2"
11.	N19°51'15.3"	E86°04'33.9"
12.	N19°49'29.7"	E86°56'10.4"

**Annexure II****List of villages along with geo-coordinates falling within the Eco Sensitive Zone of Balukhanda-Konark Wildlife****Sanctuary**

ID	Village	Latitude	Longitude
1.	PURI TOWN	19°48'44.913"N	85°51'36.134"E
2.	BALU KHANDA	19°49'35.094"N	85°51'44.807"E
3.	SAMANAGARA	19°49'59.875"N	85°52'35.607"E
4.	MOHINI PUR	19°50'24.036"N	85°53'37.559"E
5.	BELADAL	19°50'50.675"N	85°54'40.130"E
6.	NAKHISAH	19°51'28.466"N	85°55'52.613"E
7.	CHHAITANA	19°51'24.129"N	85°55'35.267"E
8.	BHIMAPUR	19°51'12.358"N	85°55'35.267"E
9.	GAINDOLA	19°51'42.714"N	85°56'33.501"E
10.	BHUN	19°51'24.129"N	85°57'2.619"E
11.	GADABANAGAR	19°51'20.412"N	85°58'20.678"E
12.	JAKHARA	19°51'35.900"N	85°59'18.912"E
13.	BADAGAN	19°51'38.378"N	85°58'56.610"E
14.	BANGAR	19°52'4.397"N	86°0'41.927"E
15.	TARAKOR	19°52'35.373"N	85°1'19.098"E
16.	KHALAKATA	19°52'24.222"N	86°2'5.562"E
17.	KONARK TOWN	19°53'16.261"N	86°4'24.334"E
18.	CHAMPAHARA	19°53'35.466"N	86°6'55.496"E
19.	KUNJA	19°53'34.847"N	86°7'29.569"E
20.	KURUJANG	19°53'49.715"N	86°7'58.067"E
21.	BUDHIABAR	19°53'7.588"N	86°7'15.320"E
22.	JAMARA	19°54'4.584"N	86°8'33.379"E
23.	GODHANAPADA	19°54'16.354"N	86°8'56.301"E
24.	GUHALAPUR	19°54'7.681"N	86°9'29.136"E
25.	ABADAN	19°54'41.755"N	86°10'37.902"E
26.	BADA RAULA	19°54'46.091"N	86°11'11.975"E
27.	SINGHAR PAL	19°54'1.486"N	86°11'52.244"E
28.	CHHENUA	19°53'45.379"N	86°12'41.805"E
29.	UDAYKANI	19°53'51.574"N	86°13'4.727"E
30.	TANDAHAR	19°53'58.388"N	86°13'18.976"E

**Annexure III****Proforma of Action Taken Report: - Eco-sensitive Zone Monitoring Committee.-**

1. Number and date of Meetings;
2. Minutes of the meetings: Mention main noteworthy points. Attach Minutes of the meeting as separate Annexure;
3. Status of preparation of Zonal master Plan including Tourism master Plan;
4. Summary of cases dealt for rectification of error apparent on face of land record (Eco-sensitive Zone wise). Details may be attached as Annexure;
5. Summary of cases scrutinised for activities covered under the Environment Impact Assessment Notification, 2006. Details may be attached as separate Annexure;
6. Summary of cases scrutinised for activities not covered under the Environment Impact Assessment Notification, 2006. Details may be attached as separate Annexure;
7. Summary of complaints lodged under Section 19 of the Environment (Protection) Act, 1986;
8. Any other matter of importance.



Proceeding of the 3<sup>rd</sup> monitoring committee meeting of Eco-Sensitive Zone of Balukhanda- Konark Wildlife Sanctuary.

The 3<sup>rd</sup> monitoring committee meeting of Eco- Sensitive Zone (ESZ) was held on 22.03.2018 under the chairmanship of the Collector, Puri. The members present in the meeting is listed in Annexure-I.

At the outset, the Divisional Forest Officer, Puri (Wildlife) Division cum- member secretary of the monitoring committee welcomed the Chair and the members present.

1. Following unanimous discussion were taken in the meeting for effective enforcement of Sanctuary law as well as its Eco-Sensitive Zone Notification. Divisional Forest Officer elaborated the provisions in section - 20 of Wildlife (protection) Act, 1972 to create awareness among the line department officers regarding bar on accrual of rights within the limit of sanctuary boundary. As per provision of the section no right shall be acquired in or over the land comprising within the limit of the Sanctuary except by succession, Testamentary or intestate after 1984. One can't acquire property by way of purchase deed after 1984. Therefore, no sale deed shall be registered in this area. The chairman advised Divisional Forest Officer to expedite the process of final Notification of Sanctuary at Govt. level. **(Action: - Tahasildar Gop, Sadar, Sub Register, Puri Sadar ,Gop).**
2. Tahasildar Gop and Tahsildar Puri-Sadar were requested not to go for lease, Alienation or convert kissam of any land coming within the Sanctuary or Eco- Sensitive Zone basing on the sale deed done earlier. Under no circumstance the land use will be changed either in Sanctuary or in Eco- Sensitive Zone area. **(Action: - Tahasildar Gop, Sadar Puri and Sub- register Gop, Sadar-Puri ).**
3. Sub- register Gop & Sub register Puri- Sadar were requested to ensure no transaction is done relating to sale deed or registration of any land in individual name or for commercial activity within the limit of the **Sanctuary and Eco- Sensitive Zone.** **(Action: - Tahasildar and Sub- register, Gop and Puri Sadar ).**

- 17
4. PKDA was requested not to give approval to any building plan inside the Sanctuary if at all some individual or organization has possessed some rights in the Sanctuary **(Action: - PKDA)**
  5. Divisional Forest Officer, Puri Wildlife Division was requested to supply Mouza wise details of plots coming within the Sanctuary as well as within Eco- Sensitive Zone to Tahasildar Gop, Tahasildar Sadar, Sub- register Gop, Sub register Puri Sadar and PKDA Puri for their reference while making any land based transaction. **(Action:-DFO).**
  6. A. Notices will be issued to all plot owners constructing commercial buildings within the ESZ /Sanctuary to stop their construction failing which legal action will be initiated against them as per law. **(Action: - DFO ).**
    - Tahasildar will not allow lifting of sand from sand dunes naturally created in this area. **(Action: - Tahasildar Gop and Sadar).**
    - Water resource department will be requested to prepare a renovation plan to re-store erstwhile wet- land – sar lake near Balukhanda in order to harvest sweet water. The proposal has to be submitted to director environment for release of fund from state wet-land Development Board. **(Action: - E.E. irrigation, EE drainage Division and DFO).**
  7. The Executive Engineer CESU Nimapada Division and Puri Division are asked not to give any new connection to the unauthorized construction within the Sanctuary and Eco-Sensitive Zone area.
  8. Regional Officer, state Pollution Control Board was requested to shut down all the brick kilns within the Eco- Sensitive Zone area with the help of Revenue officers and police officers immediately. Re-opening of any closure units should be intimated to the district administration by the Regional officer, SPCB.



9. In spite of posting of number of signages to create awareness among the passerby to limit speed on Marine drive N.H. to 40 km per Hour, the speedy riders especially during night time are not paying any heed to the warning for which number of road accidents are increasing day by day. The NH Authority was requested to construct a number of movable iron-barriers with florescent signage and hand over the same to S.P. Puri who in turn will fix the moveable barriers on black spots discussing with Divisional Forest Officer, Puri Wildlife Division, Puri.

**(Action: - NH, S.P Puri).**

10. Discussion was made for preparation of Zonal Master Plan of Eco- Sensitive Zone which has to be completed within 2 years from the date of Notification. Chairman as well as other members present opined to engage external agency for preparation of Zonal Master Plan consulting the various user agencies and line departments on their 10 years future development plan. Chairman will move the matter for allocation of funds for the purpose and the selection of proper agency will be done through open tender.
11. The proposal of Director of light house and shipping to create tourism activities on the fallow areas inside premises of the light house Chandrabhaga was not accepted by the committee. As the light house comes within ESZ the authority was requested to submit Eco- friendly proposal for expanding Tourism instead of commercial plan and concrete structures.
12. Sri Akash Ranjan Rath, the Govt. Nominated member of the committee and Honorary Wildlife Warden of Puri W.L Division Suggested a number of proposals for management of Sanctuary and Eco- Sensitive Zone. Divisional Forest Officer was requested to go through the suggestion and take appropriate action on the suggestion.

**(Action:-DFO Puri WL Division.)**


13. The Permission of construction of boundary wall around marine police station Chandrabhaga by felling some trees was not allowed by the committee. The S.P. was requested to construct the boundary wall in Zig- Zag manner avoiding the standing tree growth.

**(Action: - S.P Puri).**

14. Principal OSWALI, Ramchandi was requested to submit the detailed ECO friendly building plan of the training institute instead of the commercial plan as the plot allotted to him is coming within the Eco- Sensitive Zone
15. The definition of "Local resident" as mentioned in item No -10 prohibited activities in the original ESZ Notification of Balukhanda – Konark Sanctuary was discussed vividly among the members for grant of N.O.C and approval of building plan to the individual within Eco- Sensitive Zone. Unanimously it was decided that "Local resident" means the resident of that village or G.P. or Urban local body within which the plot is located. Outsiders who have purchased land within Sanctuary or ESZ will not be considered as local resident. (**Action: - PKDA**).
16. The PKDA authority was requested not to send the plot owners seeking building plan to get N.O.C directly from Divisional Forest Officer, Puri Wildlife Division. Rather he should advise all the applicants to submit their building plan to PKDA and after scrutinising of all documents if it is found that the plot falls within ESZ / Sanctuary those cases should be placed before the monitoring committee for getting approval. No building plan within the ESZ should be allowed more than G + 1. DFO will provide the list of plots coming within ESZ and Sanctuary to PKDA for their reference .(**Action :- PKDA and DFO**).
17. One water sports project of sun green valley is being constructed near Beldala within the ESZ by the Marine drive NH road. The nominated members raised objection regarding pumping of ground water for commercial use, dumping of solid waste and using high sound DJ in the Eco- Sensitive Zone. Therefore the committee decides to request Divisional Forest Officer to make a field visit to the site and take appropriate action as per the ESZ Notification. (**Action: - DFO**).
18. The N.O.C. application for construction of Drug – Inspector Office was discussed. They have not submitted the detail building plan of construction to the PKDA for approval. They were requested to submit the detail plan of construction which will be placed in the next monitoring committee.



At the end Divisional Forester officer cum- member Secretary of the monitoring committee extended vote of thanks to the chair and participant members.



16/11/18


Collector, Puri- cum Chairman  
ESZ Monitoring Committee,  
Balukhanda- Konark Wildlife Sanctuary

21

OFFICE OF THE DIVISIONAL FOREST OFFICER PURI WILDLIFE  
DIVISION CHAKRARTHY ROAD PURI


Memo No. 1733 Dt 18.4.18

Copy of the proceedings of 3<sup>rd</sup> Monitoring Committee Meeting on Balukhanda- Konark Wildlife sanctuary ESZ forwarded to all the Members of monitoring committee and special invitees for favour of information and necessary action.

  
Divisional Forest Officer  
Puri Wildlife Division cum

(10) Member Secretary Monitoring Committee  
Of Balukhanda-Konark Sanctuary ESZ  
Memo No. 1734 Dt 18.4.18

Copy of the proceedings of 3<sup>rd</sup> Monitoring Committee Meeting on Balukhanda- Konark Wildlife sanctuary ESZ forwarded to OSWALI Ramchandi / Drug Inspector, Puri / District Labour Officer, Puri / Office - in- charge, Light House Chandrabhaga / R.T.O., Puri / Executive Engineer NH Division, Bhubaneswar EE, CESU, Nimapada, RO Pollution control Board, EE Mainer irrigation, Puri, EE Drainage Division, Bhubaneswar for favour of information and necessary action.

  
Divisional Forest Officer  
Puri Wildlife Division cum

Member Secretary Monitoring Committee  
Of Balukhanda-Konark Sanctuary ESZ  
Memo No. 1735 Dt 18.4.18

Copy of the Director Environment Government of Odisha for favour of information and necessary action.

  
Divisional Forest Officer  
Puri Wildlife Division cum


Member Secretary Monitoring Committee  
Of Balukhanda-Konark Sanctuary ESZ  
Memo No. 1736 Dt 18.4.18

Copy of the Dy. Director Environment ( ESZ) Ministry of Environment, Forest and climate change, Govt. of India New Delhi for favour of information and necessary action.

  
Divisional Forest Officer  
Puri Wildlife Division cum

Member Secretary Monitoring Committee  
Of Balukhanda-Konark Sanctuary ESZ  
Memo No. 1737 Dt 18.4.18

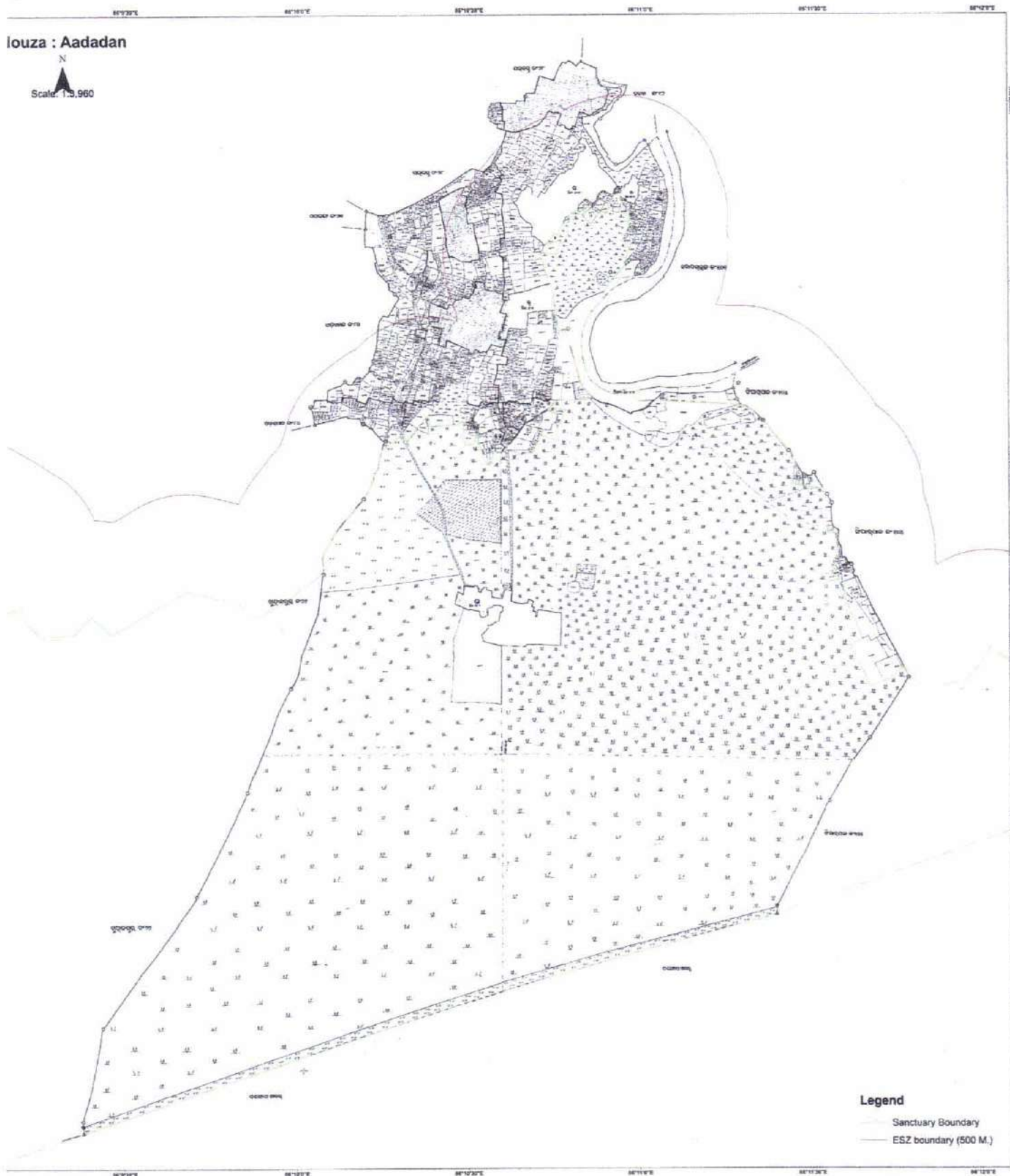
Copy of the Principal Chief Conservator of Forests ( Wildlife) and Chief Wildlife Warden, Odisha, Bhubaneswar for favour of information and necessary action.

  
Divisional Forest Officer  
Puri Wildlife Division cum

Member Secretary Monitoring Committee  
Of Balukhanda-Konark Sanctuary ESZ



Iouza : Aadadan



PLOTS COMMING WITHIN SANCTUARY  
VILLAGE - ABADANA

1479
1480
1653
1656
1657
1658
1659
1660
1661
1662
1663
1664
1665
1668
1694
1799
1800
1801
1802
1803
1804
1805
1806
1807
1887
1907
1985
1986
1988
2086
2087
2088
2089
2116
2218
2220
2227
2228
2304



PLOTS COMMING WITHIN ECO-SENSITIVE ZONE  
VILLAGE - ABADANA

64.P	216	270	320	370	420	502	552	602
65.P	217	271	321	371	421	503	553	603
72.P	218	272	322	372	422	504	554	604
73.P	219	273	323	373	423	505	555	605
77.P	220	274	324	374	424	506.P	556	606
79.P	221	275	325	375	425	507	557	607
80	222	276	326	376	426	508	558	608
81	223	277	327	377	427	509	559	609
82	224	278	328	378	428	510	560	610
83	225	279	329	379	429	511	561	611
84	226	280	330	380	430	512	562	612
85	227	281	331	381	431	513	563	613
86	228	282	332	382	432	514	564	614
87	229	283	333	383	433	515	565	615
88	230	284	334	384	434	516	566	616
89	231	285	335	385	435	517	567	617
90	232	286	336	386	436	518	568	618
91	233	287	337	387	437	519	569	619
92	234	288	338	388	438	520	570	620
93	235	289	339	389	439	521	571	621
94	236	290	340	390	440	522	572	622
95	237	291	341	391	441	523	573	623
96	238	292	342	392	442	524	574	624
97	239	293	343	393	443	525	575	625
98	240	294	344	394	444	526	576	626
99	241	295	345	395	445	527	577	627
100	242.P	296	346	396	446	528	578	628
101	243	297	347	397	447	529	579	629
102.P	244.P	298	348	398	448	530	580	630
110.P	249.P	299	349	399	449	531	581	631
113.P	250.P	300	350	400	450	532	582	632
114.P	251	301	351	401	451	533	583	633
193	252	302	352	402	452.P	534	584	634
194	253	303	353	403	453.P	535	585	635
195.P	254	304	354	404	454	536	586	636
198.P	255.P	305	355	405	459.P	537	587	637
199.P	256	306	356	406	460.P	538	588	638
200	257	307	357	407	461	539	589	639
201	258	308	358	408	462	540	590	640
202	259	309	359	409	463	541	591	641
203	260	310	360	410	464	542	592	642
204	261	311	361	411	465	543	593	643
205.P	262	312	362	412	466	544	594	644
206.P	263	313	363	413	467	545	595	645
210	264	314	364	414	468.P	546	596	646
211	265	315	365	415	469.P	547	597	647
212	266	316	366	416	472.P	548	598	648
213	267	317	367	417	473.P	549	599	649
214	268	318	368	418	500	550	600	650
215	269	319	369	419	501	551	601	651



25

PLOTS COMMING WITHIN ECO-SENSITIVE ZONE

VILLAGE - ABADANA

652	702	752	802	968	1018	1382	1432	1669
653	703	753	803	969	1019	1383	1433	1670
654	704	754	804	970	1053	1384	1434	1671
655	705	755	805	971	1054	1385	1435	1672
656	706	756	806	972	1056	1386	1436	1673
657	707	757	807	973	1057	1387	1437	1674
658	708	758	808	974	1058	1388	1438	1675
659	709	759	809	975	1133	1389	1439	1676
660	710	760	810	976	1134	1390	1440	1677
661	711	761	811	977	1135	1391	1441	1678
662	712	762	910.P	978	1270	1392	1442	1679
663	713	763	911.P	979	1272	1393	1443	1680
664	714	764	912	980	1278	1394	1444	1681
665	715	765	913.P	981.P	1279	1395	1445	1682
666	716	766	923	982.P	1280	1396	1446	1683
667	717	767	924.P	983	1281	1397	1447	1684
668	718	768	925.P	984	1282	1398	1448	1685
669	719	769	926	985	1283	1399	1449	1686
670	720	770	927	986	1284	1400	1450	1687
671	721	771	928	987	1285	1401	1451	1688
672	722	772	929	988	1286	1402	1452	1689
673	723	773	930	989	1287	1403	1453	1690
674	724	774	931	990	1288	1404	1454	1691
675	725	775	932	991	1289	1405	1455	1692
676	726	776	933	992	1290	1406	1456	1693
677	727	777	934	993	1291	1407	1457	1900
678	728	778	935.P	994	1292	1408	1458	1901
679	729	779	936	995	1359	1409	1459	1902
680	730	780	937	996	1360	1410	1460	1903
681	731	781	938	997	1361	1411	1461	1904
682	732	782	939	998	1362	1412	1462	1905
683	733	783	940.P	999	1363	1413	1463	1906
684	734	784	950.P	1000	1364	1414	1464	1908
685	735	785	951.P	1001	1365	1415	1465	1909
686	736	786	952	1002	1366	1416	1466	1910
687	737	787	953	1003	1367	1417	1467	1911
688	738	788	954	1004	1368	1418	1468	1912
689	739	789	955	1005	1369	1419	1469	1913
690	740	790	956	1006	1370	1420	1470	1914
691	741	791	957	1007	1371	1421	1471	1915
692	742	792	958	1008	1372	1422	1472	1916
693	743	793	959	1009	1373	1423	1473	1917
694	744	794	960	1010	1374	1424	1474	1918
695	745	795	961	1011	1375	1425	1475	1919
696	746	796	962	1012	1376	1426	1476	1920
697	747	797.P	963.P	1013	1377	1427	1477	1921
698	748	798	964	1014	1378	1428	1478	1922
699	749	799	965	1015	1379	1429	1654	1923
700	750	800	966	1016	1380	1430	1655	1924
701	751	801	967	1017	1381	1431	1667	1925



PLOTS COMMING WITHIN ECO-SENSITIVE ZONE  
VILLAGE - ABADANA

26

1926	1976	2257
1927	1977	2258
1928	1978	2259
1929	1979	2260
1930	1980	2262
1931	1981	2263
1932	1982	2264
1933	1983	2272
1934	1984	2280
1935.P	2094	2281
1936	2095	2282
1937	2111	2289
1938	2112	2291
1939	2131	2292
1940	2140.P	2293
1941	2144	2296
1942	2145	2297
1943	2150	2298
1944	2151	2300
1945	2154	2301
1946	2169	2302
1947	2192	2303
1948	2193	
1949	2194	
1950	2195	
1951	2196	
1952	2197	
1953	2198	
1954	2199	
1955	2200	
1956	2207	
1957	2208	
1958	2219	
1959	2221	
1960	2222	
1961	2225	
1962	2236	
1963	2237	
1964	2238	
1965	2240	
1966	2241	
1967	2242	
1968	2244	
1969	2249	
1970	2251	
1971	2252	
1972	2253	
1973	2254	
1974	2255	
1975	2256	

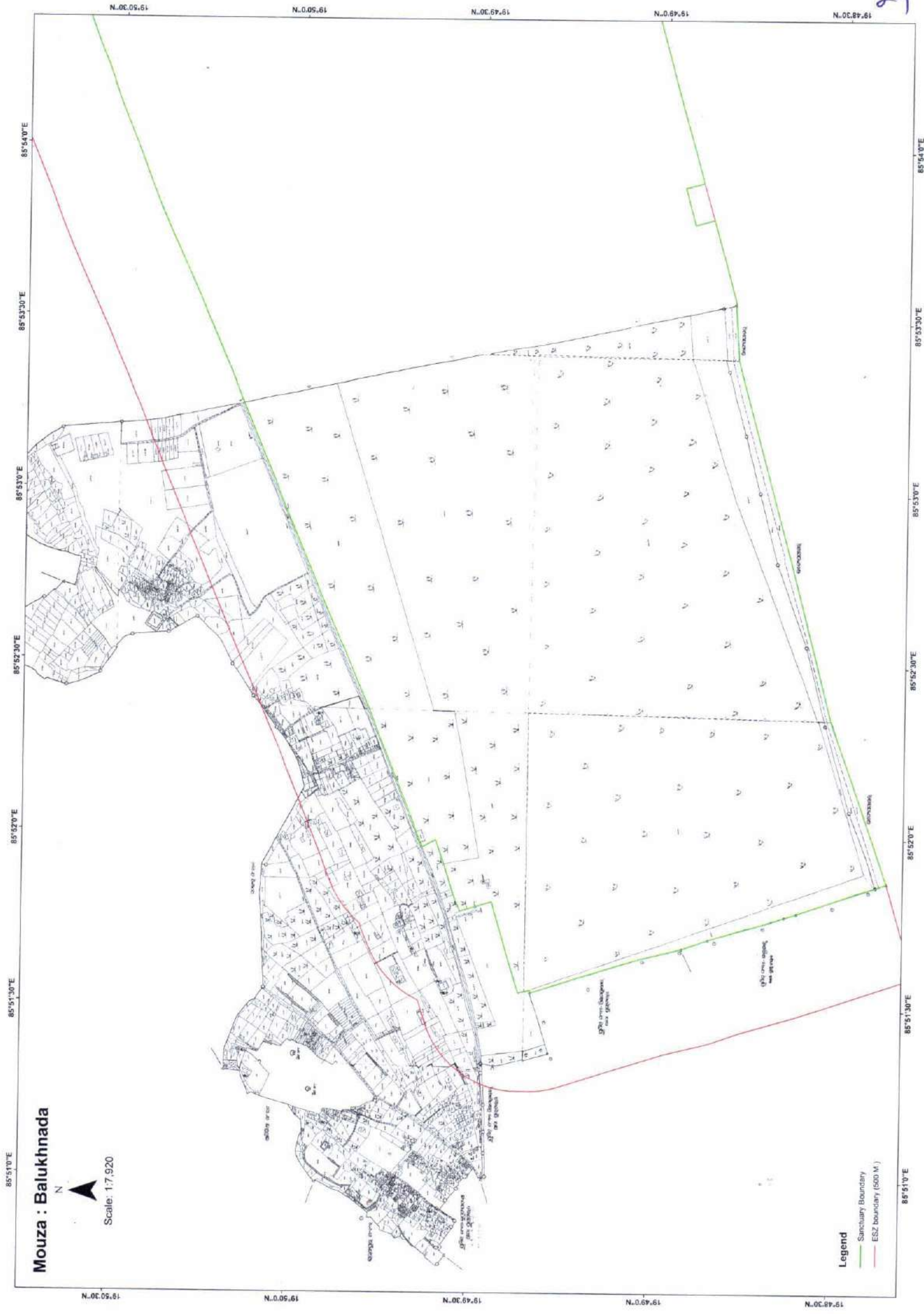




PLOTS COMMING WITHIN ECO-SENSITIVE ZONE  
VILLAGE - BALUKHANDA-34

28

49
50.P
62.P
65.P
164.P
166.P



Mouza : Balukhnada



Scale: 1:7,920

Legend

- Sanctuary Boundary
- Sanctuary Boundary (500 M)
- ESZ boundary (500 M)



PLOTS COMMING WITHIN SANCTUARY  
VILLAGE - BALUKHANDA

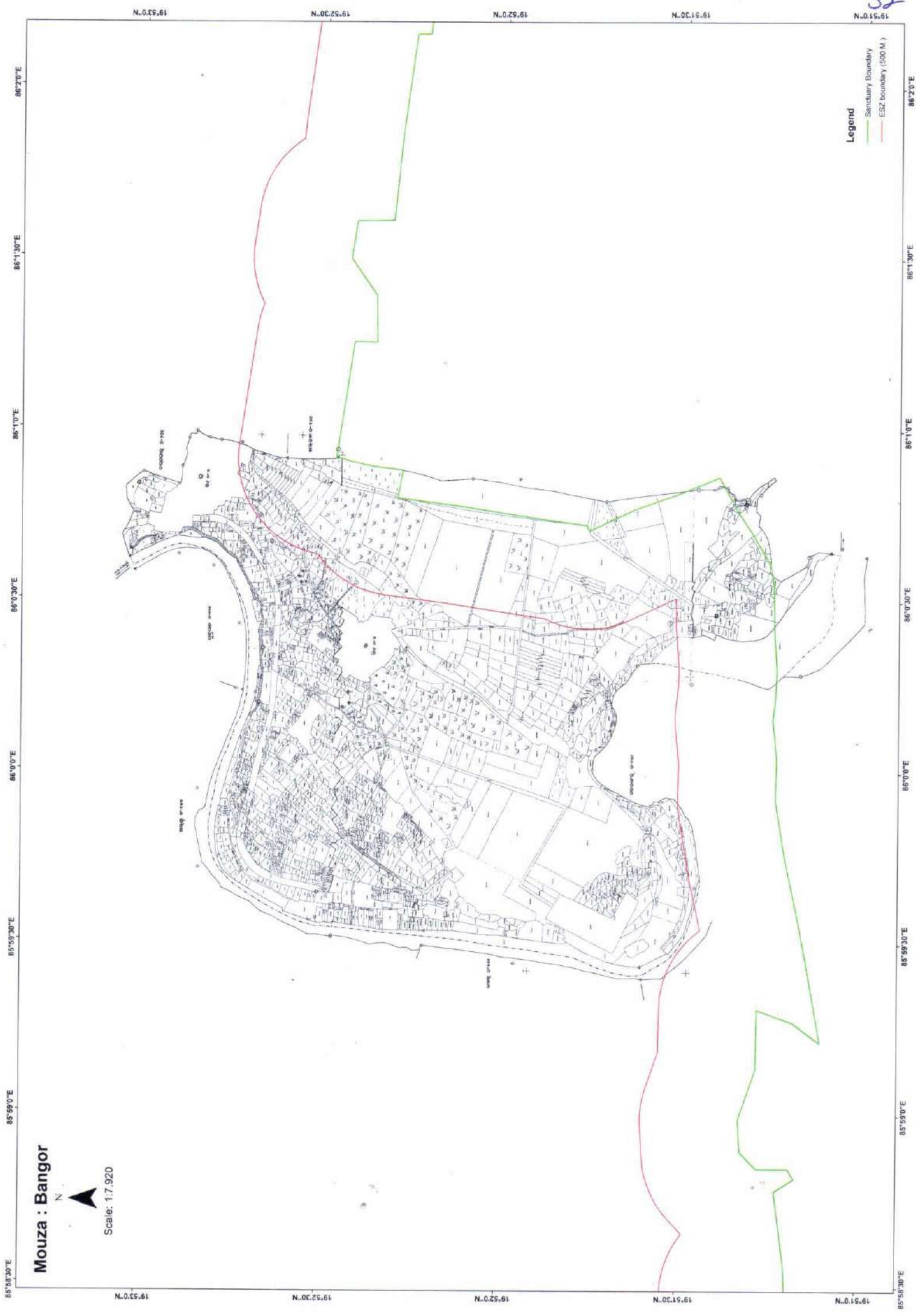
30

1151
1152
1153
1155
1156
1160
1161
1571
1572
1573
1574
1575
1579
1580
1581
1627
1628
1629
1630
1631
1632

PLOTS COMMING WITHIN ECO-SENSITIVE ZONE  
VILLAGE - BALUKHANDA

159	1055	1114	1173	1224	1276	1680
159.P	1056	1115	1174	1225	1277	1681
730.P	1057	1116	1175	1226	1278	1682
732	1058	1117	1176	1227	1279	1683
733	1059	1118	1177	1228	1280	1686.P
734	1060	1119	1178	1229	1281	1690
775.P	1061	1120	1179	1230	1282	1691
776.P	1062	1121	1180	1231	1283	1692
777.P	1063	1122	1181	1232	1284	1693
778.P	1064	1123	1182	1233	1285	1694
779.P	1065	1125	1183	1234	1286	1695.P
780	1066	1126	1184	1235	1287	1696.P
781	1067	1127	1185	1236	1288	1698
782	1068	1128	1186	1237	1289	1699
783	1069	1129	1187	1238	1290	1700
784	1070	1130	1188	1239	1291	1701
785	1071	1131	1189	1240	1292	1702
786	1072	1132	1190	1242	1293	1703
787	1073	1133	1192	1243	1294	1708
788	1074	1134	1193	1244	1295	1709
789	1075	1135	1194	1245	1296	1712.P
790	1076	1136	1195	1246	1297.P	1713
793	1077	1137	1196	1247	1298	1719.P
794	1078	1138	1197	1248	1301	1729
795	1079	1139	1198	1249	1302.P	1746
1031	1080	1140	1199	1250	1303.P	1991
1032	1081	1141	1200	1251	1304.P	
1033	1082	1142	1201	1252	1547.P	
1034	1083	1143	1202	1253	1548.P	
1035	1084	1144	1203	1254	1558.P	
1036	1085	1145	1204	1255	1559.P	
1037	1086	1146	1205	1256	1560.P	
1038	1087	1147	1206	1257	1561	
1039	1088	1148	1207	1258	1562	
1040	1089	1149	1208	1259	1563	
1041.P	1090	1150	1209	1260	1564	1780
1042	1091	1157	1210	1261	1565	
1043	1092	1158	1211	1262	1566	
1044	1093	1159	1212	1263	1567	
1045	1094	1162	1213	1264	1568	
1046	1095	1163	1214	1265	1569	
1047	1096.P	1164	1215	1266	1577	
1047.P	1097.P	1165	1216	1267	1593	
1048	1098.P	1166	1217	1268	1613	
1049	1101.P	1167	1218	1269	1616	
1050	1102.P	1168	1219	1271	1637	
1051	1105.P	1169	1220	1272	1652	
1052	1110.P	1170	1221	1273	1653	
1053	1112.P	1171	1222	1274	1678	
1054	1113	1172	1223	1275	1679	





Mouza : Bangor



Scale: 1:7,920

Legend

- Sanctuary Boundary
- ESZ boundary (500 M)

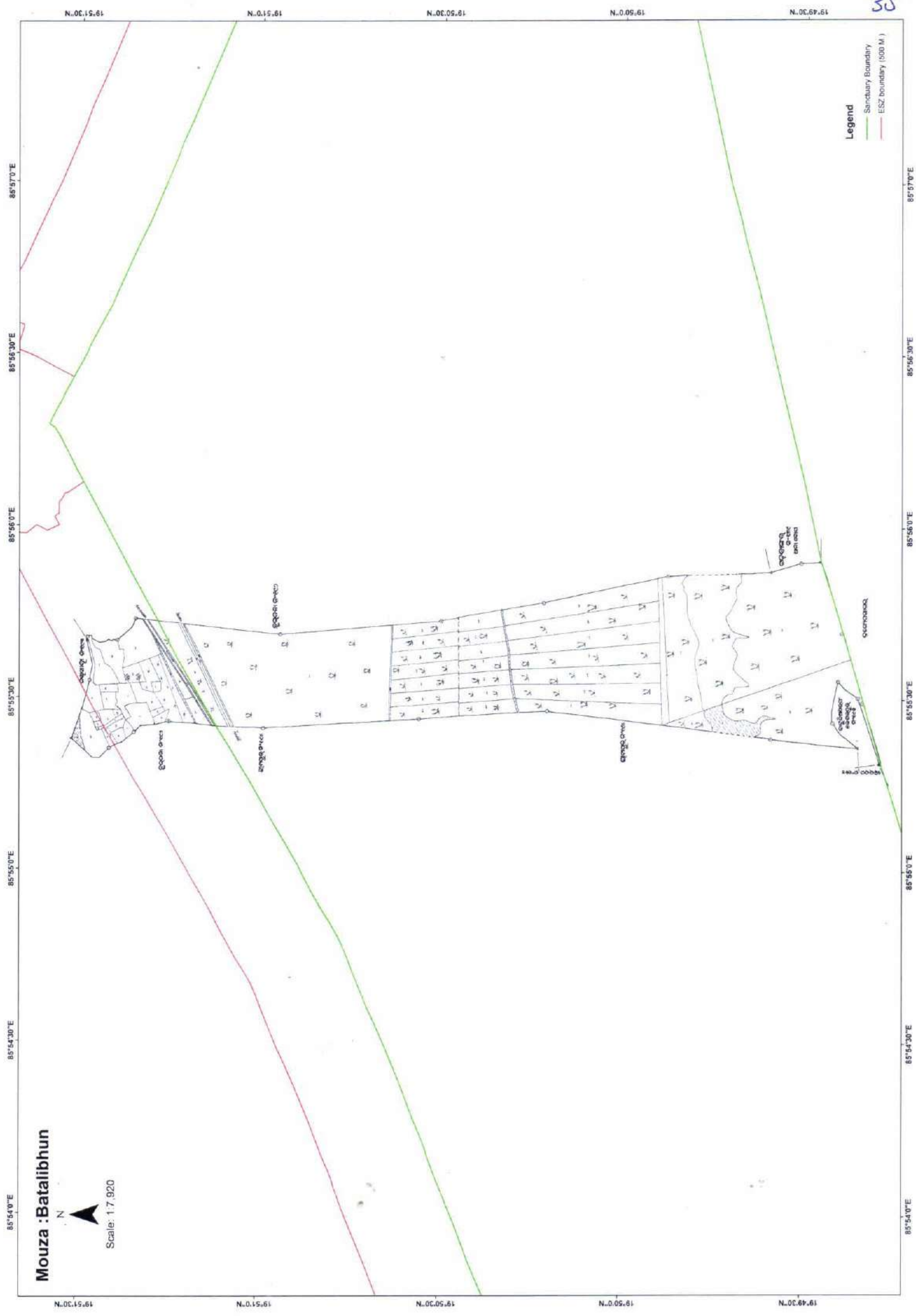
PLOTS COMMING WITHIN SANTUARY  
VILLAGE - BANGARA

1011.P
1621.P
1690.P
1691
1693.P
1694.P
1695.P
1708.P
1709.P
1710.P
1711.P
1712
1713
1714
1715.P
1716.P
1722.P
1741.P
1742.P
1743.P
1774.P
1775
1776.P
1942
2089



PLOTS COMMING WITHIN ECO-SENSITIVE ZONE  
VILLAGE - BANGARA

243.P	974	1695.P	1750	1986.P
247	975	1696	1751	1988.P
248.P	976	1697.P	1752	1989
249	977	1698	1753	1990
252	978	1699	1755	1991.P
347	979	1700	1756	1992
348	980	1701	1757	2007
349	981	1702	1758	2008
350	982	1703	1759	2009.P
351	983.P	1704	1760	2010
352	1011.P	1705	1761	2013
353	1394.P	1706	1762	2021
354	1401.P	1707	1763	2098
355	1402.P	1708.P	1764	2100
356	1403.P	1709.P	1765	2101
357	1405.P	1710.P	1766	2123
358.P	1408.P	1715.P	1767	2124
359.P	1613.P	1716	1768	2125
360.P	1614	1717	1769	
361.P	1615	1718	1770	
364.P	1619.P	1719	1771	
365	1620	1720	1772	
366	1621	1721	1773	
367	1624	1722.P	1774.P	
368	1626.P	1723	1776.P	
369	1627	1724	1778.P	
370	1628	1725	1796	
371	1629	1727	1819	
372	1630	1728	1837	
373	1631	1729	1839	
374	1632	1730	1843	
375	1633	1731	1846	
376	1634	1732	1847	
377	1635	1733	1848	
378	1636	1734	1849	
379	1637	1735	1864	
380	1638	1736	1884.P	
381	1640.P	1737	1908	
382	1645	1738	1913	
383	1646	1739	1919	
384	1647	1740	1928	
385	1648	1741	1935	
386	1649.P	1742.P	1941.P	
387	1650.P	1743.P	1943	
388	1663	1744	1945	
452.P	1688.P	1745	1946	
970.P	1689	1746	1948.P	
971	1692	1747	1965	
972	1693	1748	1970	
973	1694.P	1749	1977	





PLOTS COMMING WITHIN SANCTUARY  
VILLAGE - BATULIBHUAN

36

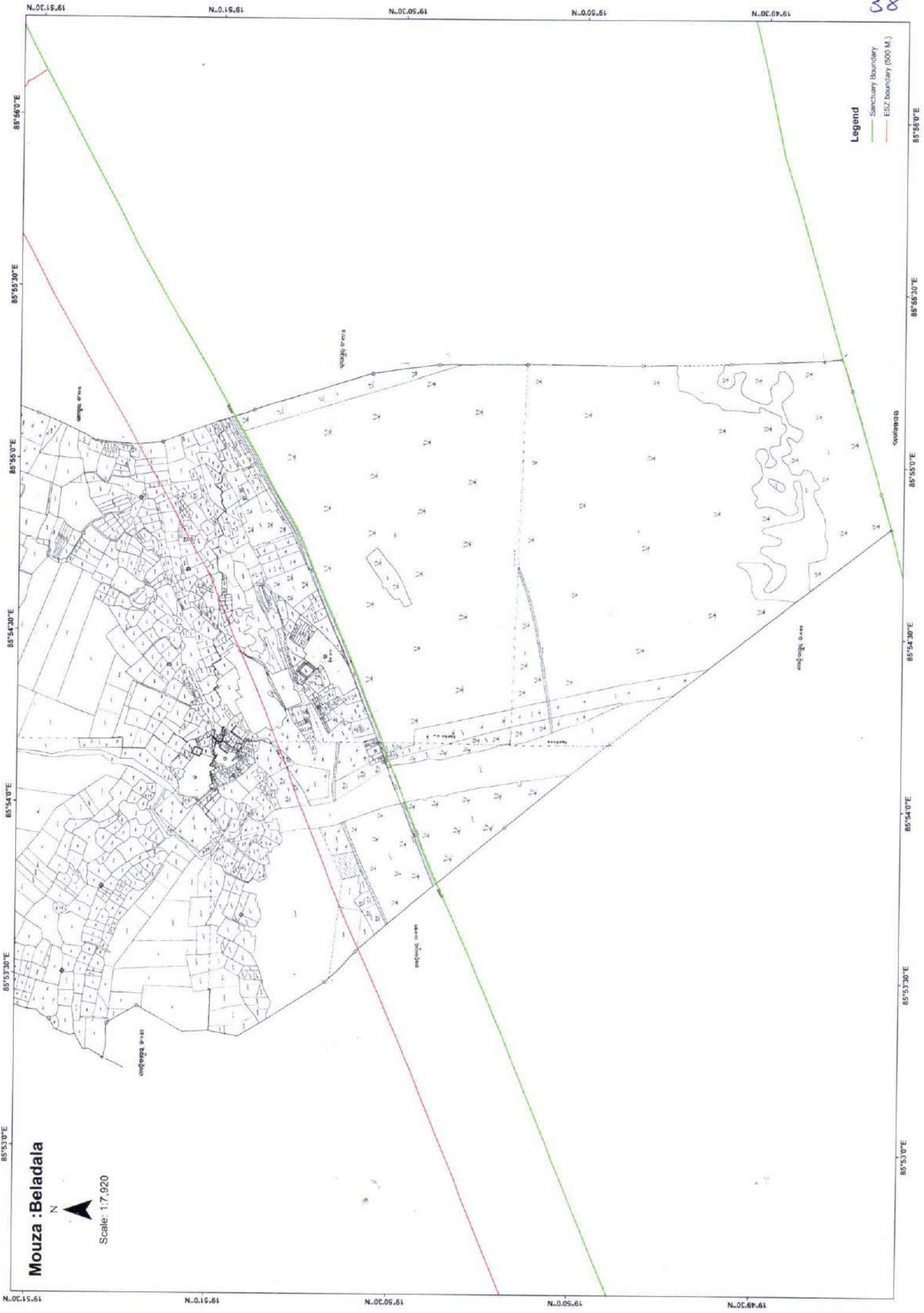
28.P
29
30
31
32
33
34
35
36
37
38
39
40
41
42
49
50
51
52
53
54
55
56
57
58
59
60
61
62
63
64
65
66

PLOTS COMMING WITHIN ECO-SENSITIVE ZONE  
VILLAGE - BATALIBHUAN

37

2.P
5
6
7
8
9
10
11
12
13
14
15
16
17
18
19
20
21
22
23
24
25
26
27
28.P
43
44
45
46.P
47
68





PLOTS COMMING WITHIN SANCTUARY  
VILLAGE - BELDALA

39.

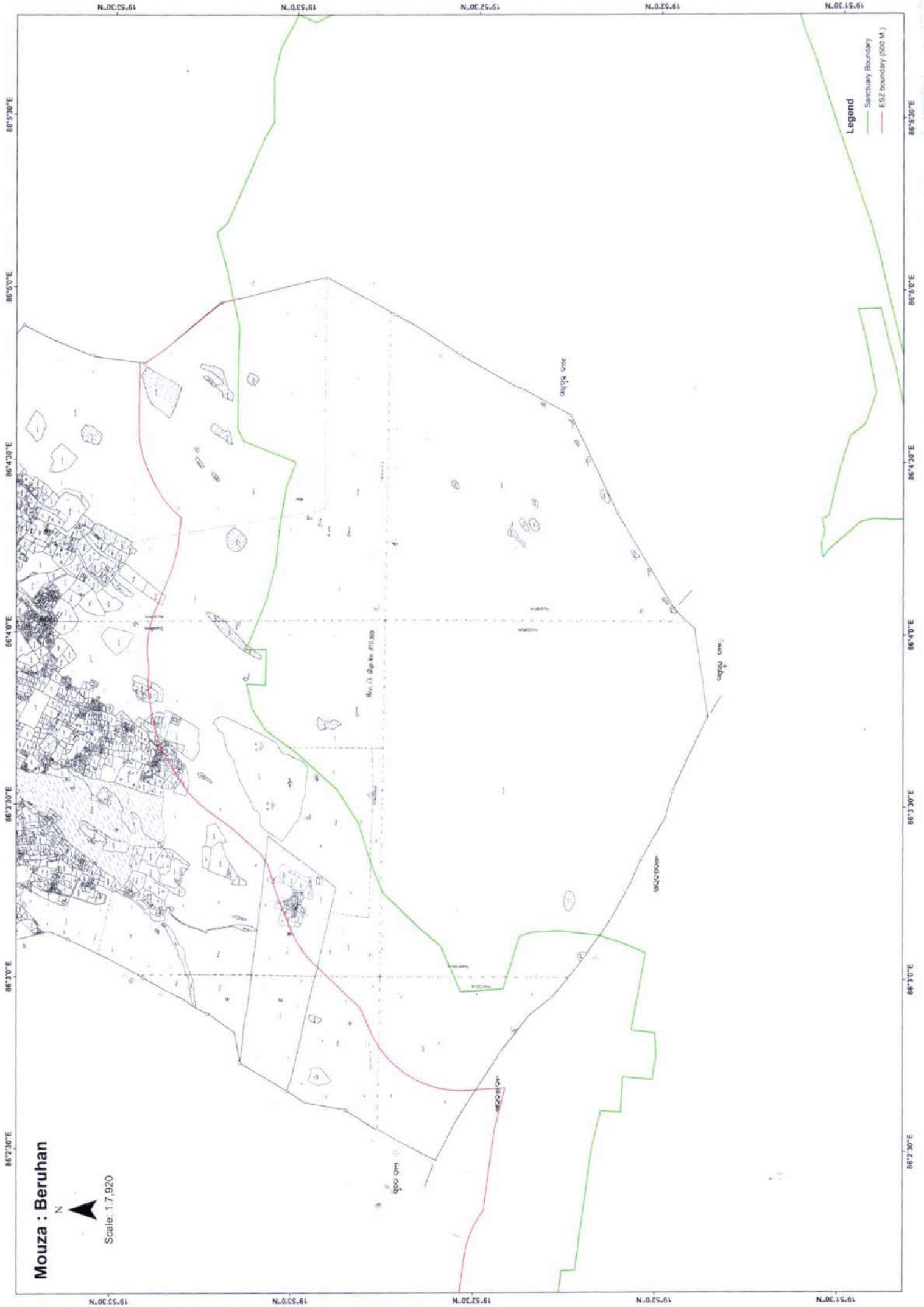
311
312
313
1041
1044
1045
1046
1047
1048
1049
1050
1051
1052
1053
1054
1055
1056
1057
1058
1059
1060
1061
1067
1068

PLOTS COMMING WITHIN ECO-SENSITIVE ZONE  
VILLAGE - BELDALA

40

412.P	504	596	734	970
413	545.P	597	735	974
425	546.P	598	736	975
426.P	548.P	599	739	976.P
427.P	549.P	600	740	1028.P
428.P	550.P	601	741	1029
429	551.P	602	742	1030
430	552	603	743	1031
431	553	605	744	1032
432	554	606	745	1033
433	555	607	746	1034
434	556	608	749	1035
435	557	609	750	1036
436	558	614	751	1037
437	560	615	752	1038
438	561	616	753	1039
439	562	617	754	1040
440	563	618	755	1042
441	564	619	756	1043
442	565	620	757	1072
443	566	621	758	1077.P
444	567	625	759	1097
445	568	626	760	1104
447.P	569	627	761	1105
450	570	628	762	1114
451	571	629	764	1122
452	572	630	765	1128
453	573	631	766	
454	574	632	767	
455	575	633	768	
456	576	634	769	
457	577	635	770	
458	578	636	771	
459	579	637	772	
460	580	638	773	
461	581	639	774	
462	582	676	775	
463	583	689	776.P	
464	584	722	900	
465	585	723	952.P	
468	586	724	954.P	
481.P	587	725	955	
482.P	588	726	956	
483.P	589	727	957	
484	590	728	958	
484.P	591	729	959	
485	592	730	966	
487	593	731	967	
488.P	594	732	968	
503.P	595	733	969	





PLOTS COMMING WITHIN SANCTUARY  
VILLAGE - BERUHAN

42

290
1232.P
1233.P
1234
1235
1240.P
1357.P
2002
2007
2011
2012
2013
2014.P
2016
2017.P
2018.P
2019
2020
2021
2022
2023
2024
2025
2026
2027
2028
2029
2030
2031
2032

—

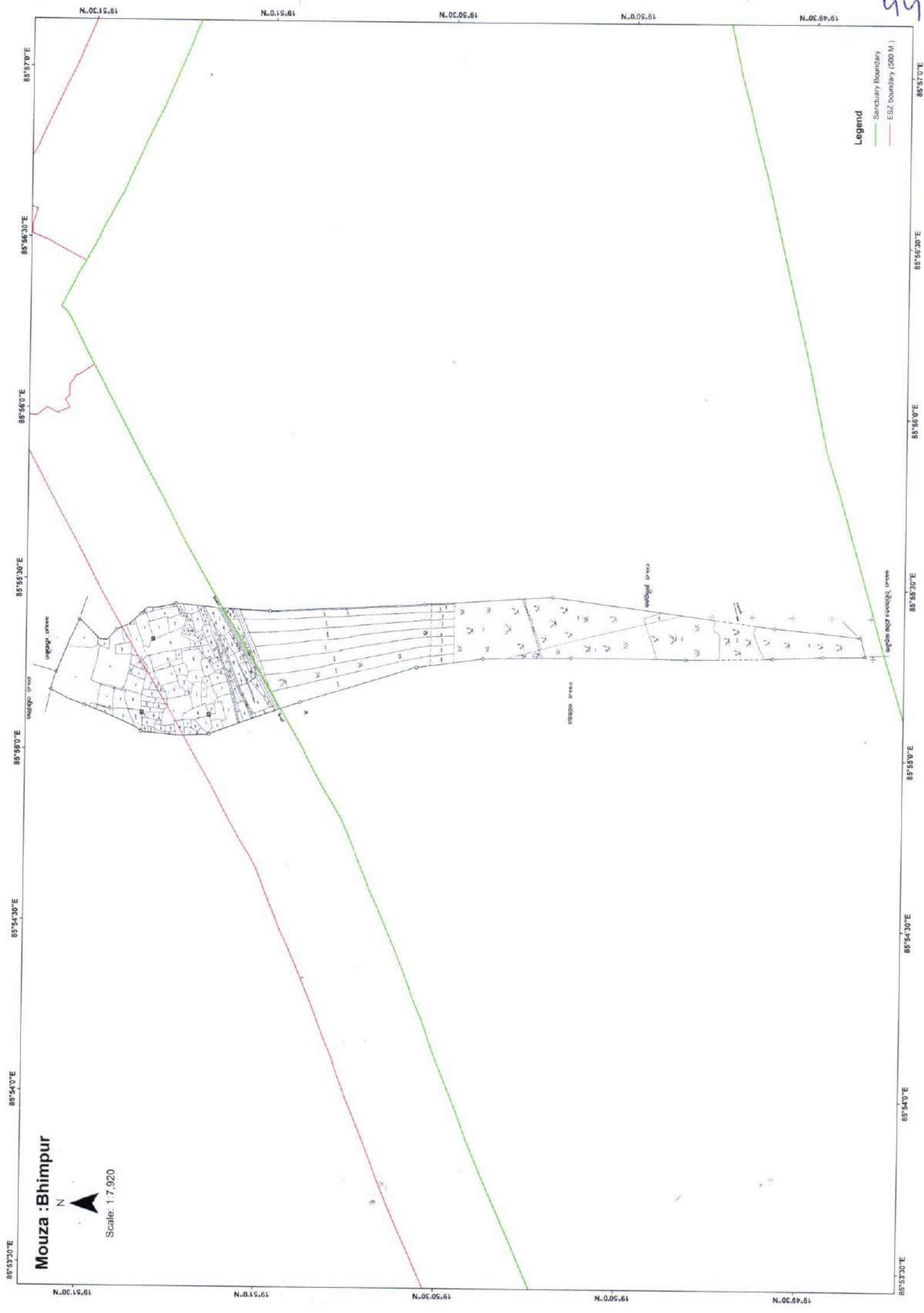
PLOTS COMMING WITHIN ECO-SENSITIVE ZONE  
VILLAGE - BERUHAN

43

1193.P	1243
1194.P	1244
1195.P	1245.P
1196	1250.P
1198	1251
1199.P	1252
1200	1253
1201	1254
1202	1255
1203	1256.P
1204	1257
1205	1258
1206	1259.P
1207	1320.P
1208	1321
1209	1322
1210	1323
1211	1324
1212	1325
1213	1326
1214	1327
1215	1328
1216	1329
1217	1330
1218	1331.P
1219	1348.P
1220	1349.P
1221	1357.P
1222	1981.P
1223	1999
1224.P	2000
1225	2001
1226	2003
1227	2004
1230.P	2005
1231	2006
1232.P	2008.P
1233	2009
1234	2014.P
1235	2015
1236	2017.P
1237	
1238	
1239	
1240.P	
1241	
1242	



44



PLOTS COMMING WITHIN SANCTUARY  
VILLAGE - BHIMPUR

45

108
109
110
111
112
113
114
115
116
117
118
127
128
131
132
133
134
135
136
137
138
139
140
141
142
143
144
145
146
147
148

467  
PLOTS COMMING WITHIN ECO-SENSITIVE ZONE  
VILLAGE - BHIMPUR

15.P	77
16.P	78
17.P	79
18	80
19	81
20	82
21	83
22	84
23	85
24	86
25	87
26	88
27	89
28.P	90
29	91
30.P	92
31.P	93
32	94
33.P	95
34.P	96
46.P	97
47	98
48	99
49	100
50	101.P
51	102
52	103
53	104
54	105
55	106
57	107
58	119
59	121.P
60	122
61	124
62	125
63	126
64	129
65	
66	
67	
68	
69	
70	
71	
72	
73	
74	
75	
76	



85°56'0"E

85°56'30"E

85°57'0"E

85°57'30"E

Mouza : Bhuan



Scale: 1:3,960

N.00.15.61

N.0.15.61

19°51'30"N

19°51'0"N

85°56'0"E

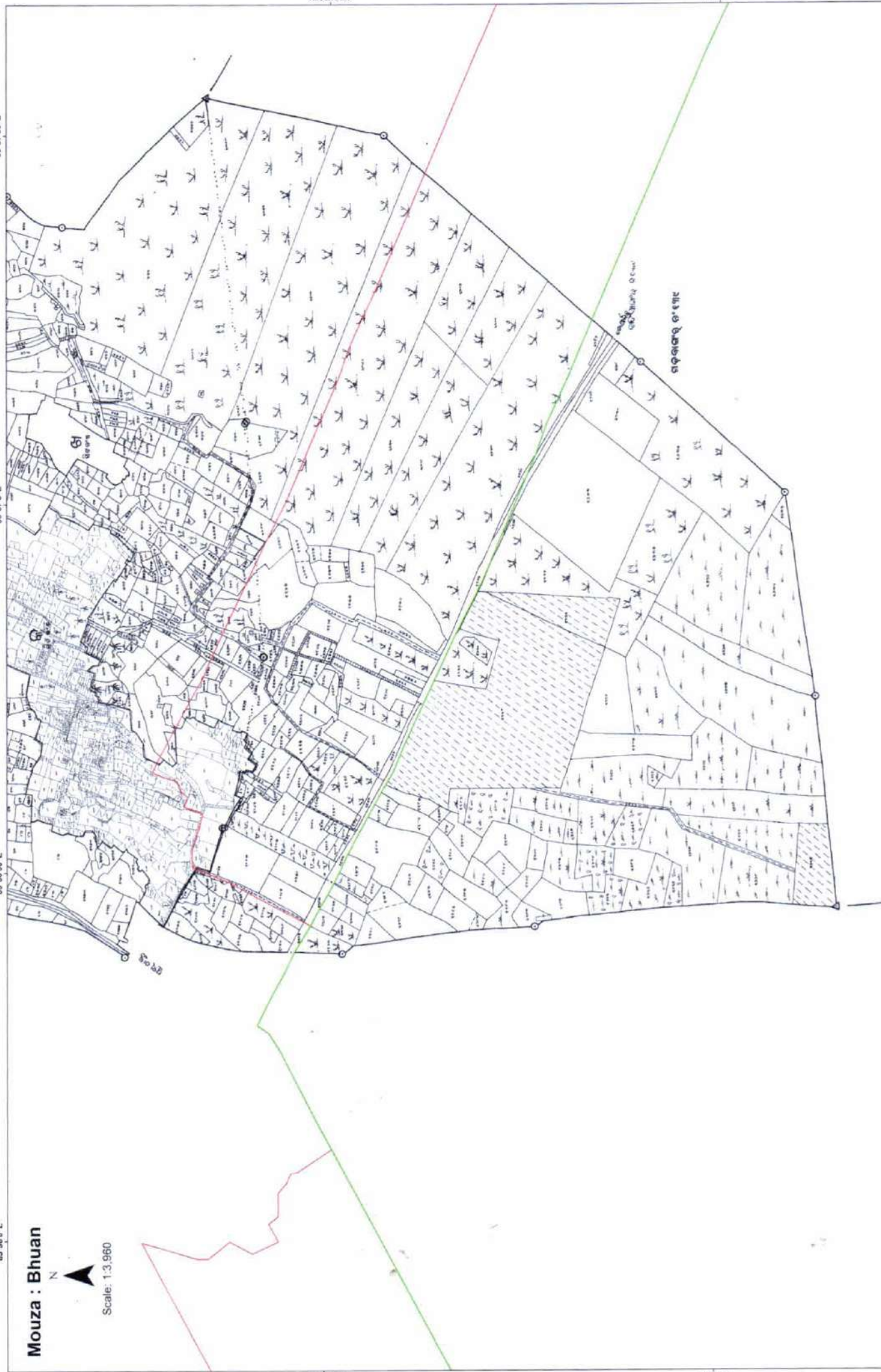
85°56'30"E

85°57'0"E

85°57'30"E

Legend

- Sanctuary Boundary
- ESZ boundary (500 M.)



PLOTS COMMING WITHIN SANCTUARY  
VILLAGE - BHUAN

48

1173	1222
1175	1223
1176	1225
1177	1226
1178	1227
1179	1228
1180	1229
1181	1230
1183	1231
1184	1233
1185	1234
1186	1235
1187	1236
1188	1237
1189	1266
1190	1267
1191	1268
1192	1270
1193	1271
1194	1272
1195	1281
1196	1282
1197	1283
1198	1287
1199	1315
1200	1339
1201	1340
1202	1341
1203	1410
1204	1413
1205	1460
1206	
1207	
1208	
1209	
1210	
1211	
1212	
1213	
1214	
1215	
1216	
1217	
1218	
1219	
1220	
1221	

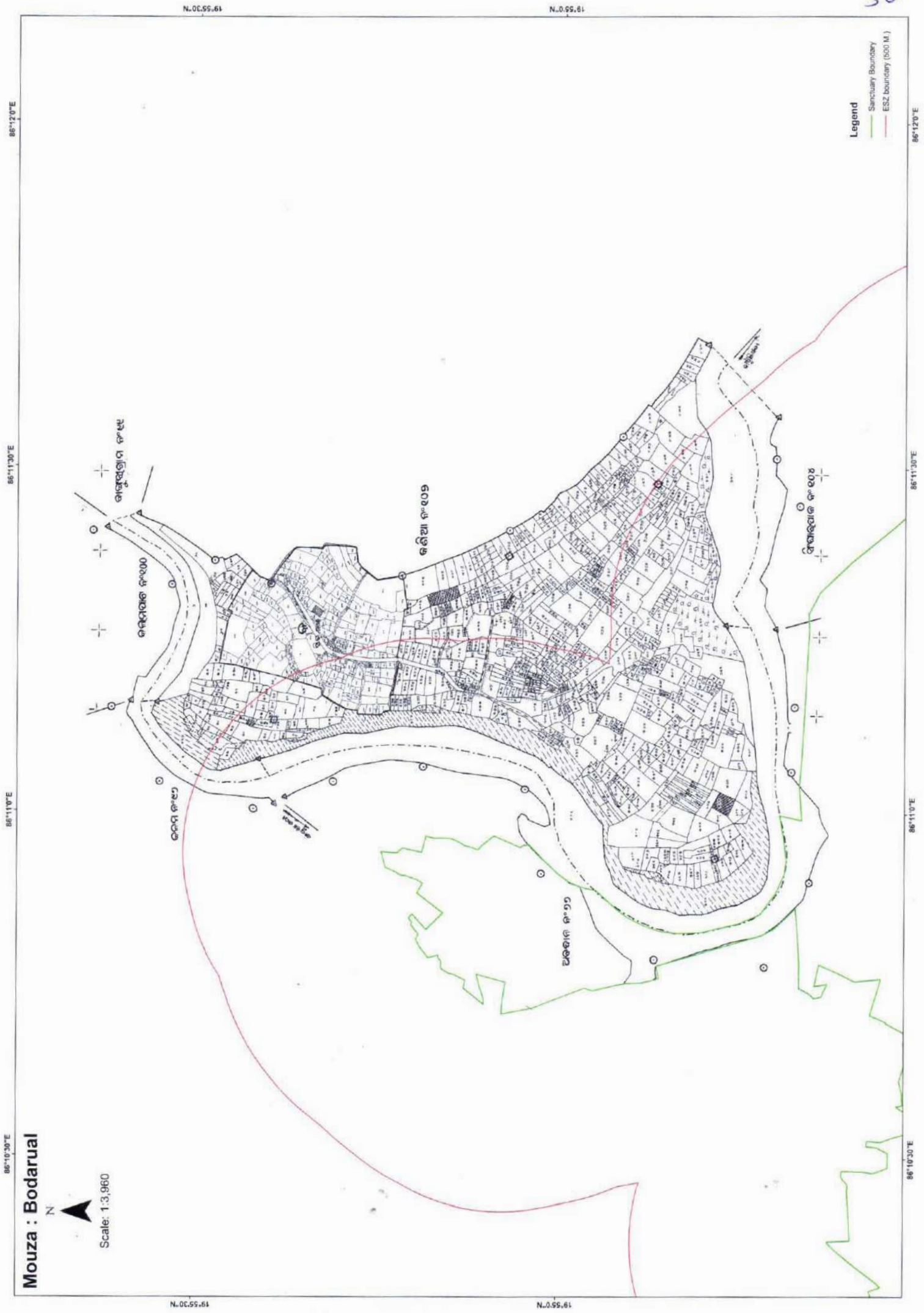
## PLOTS COMMING WITHIN ECO-SENSITIVE ZONE

## VILLAGE - BHUAN

49

710.P	787	1118	1170
711.P	788	1119	1171
712.P	789	1120	1172
713	790	1121	1226.P
714	791	1122	1263
715	829	1123	1269
716	830	1124	1273
717	831	1125	1275
718.P	832	1126	1280.P
733	833	1128	1285
734	834.P	1129	1319.P
735	1070	1130	1336
736	1080	1131	1338
737	1081	1132	1397.P
738	1082	1133	1398
739	1083	1134	1402
740	1084	1135	1403
741	1085	1137	1406
742	1086	1138	1418
743	1087	1139	1420
744	1088	1140	1421
745	1089	1141	1422
748.P	1090	1142	1423
749.P	1091	1143	1424
750.P	1092	1144	1425
751	1093	1145	1426
752	1094	1146	1427
753	1096	1150	1428
754	1097	1151	1434
755	1098	1152	1435
756	1099	1153	1436
757	1100	1154	1440.P
758	1101	1155	1443
759	1102	1156	1444
760	1103	1157	1445
761	1104	1158	1446
762	1105	1159	1450
763	1106	1160	1452
764	1107	1161	1453
765	1110	1162	1456
766	1111	1163	1457
767	1112	1164	1458
768	1113	1165	1459
769	1114	1166	1462
776	1115	1167	
785	1116	1168	
786	1117	1169	





## PLOTS COMMING WITHIN ECO-SENSITIVE ZONE

51

## VILLAGE - BODARUALA

1.P	146	280.P	374	426	473	521	568	615
18.P	147	281.P	375	427	474	522	569	616
19.P	148	282	376	428	475	523	570	617
24.P	149	283.P	377	429	476	524	571	618
25	150	284.P	378	430	477	525	572	619
26	151	285	379	431	478	526	573	620
27	152	286	380	432	479	527	574	621
28	153	287.P	381	433	480	528	575	622
29	154	288.P	382	434	482	529	576	623
30	155	290	383	435	483	530	577	624.P
31	156	291	384	436	484	531	578	628.P
32	157	292	385	437	485	532	579	629
33	158	293	386	438	486	533	580	630.P
34	159	294	387	439	487	534	581	633.P
35	160	295	388	440	488	535	582	718.P
36	161	296.P	389	441	489	536	583	719.P
37	162	297.P	390	442	490	537	584	720
38	163	298.P	391	443	491	538	585	721
39	164	300.P	392	444	492	539	586	722
40	165	342.P	393	445	493	540	587	723
41.P	166	343	394	446	494	541	588	724.P
42	167	344	395	447	495	542	589	725.P
43	168	345	396	448	496	543	590	726
44	169	346	397	449	497	544	591	727
45	170	347	398	450	498	545	592	728
46	171	348	399	451	499	546	593	729
47	172	349	400.P	452	500	547	594	730
48	173	350	401.P	453	501	548	595	731
49	174	351	402	454	502	549	596	732
50	175	352	406	455	503	550	597	733
51.P	176	353	407	456	504	551	598	734
77	177	354	408	457	505	552	599	735
84.P	178	355	409	458	506	553	600	736
121.P	179	356.P	410	459	507	554	601	737
123	180	357.P	411	460	508	555	602.P	738
124	181	360.P	412	461	509	556	603.P	739
125	182	362.P	413	462	510	557	604.P	740
126	183	364	414.P	463	511	558	605	741
127	184	365	417.P	464	512	559	606	742
128	185	366	418.P	465	513	560	607	743
129.P	186	367	419	466	514	561	608	744
140	187	368	420	467	515	562	609	745
141.P	188	369	421	468	516	563	610	746
142	189	370	422	469	517	564	611	747
143	190	371	423	470	518	565	612	748
144	191	372	424	471	519	566	613	749
145	276.P	373	425	472	520	567	614	750

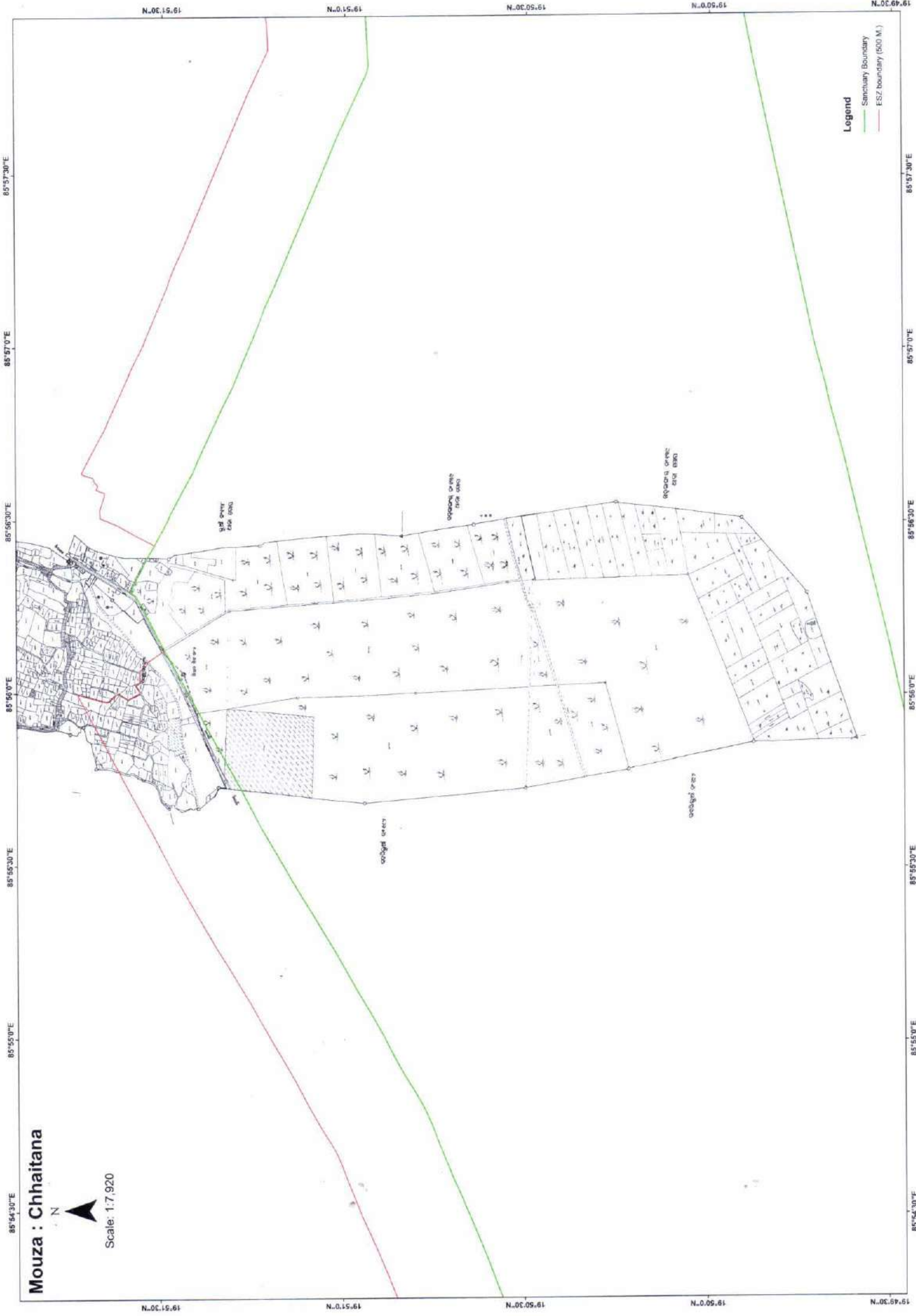


PLOT COMMING WITHIN ECO-SENSITIVE ZONE  
VILLAGE - BODARUALA

52

751	870	1008
752	873	1013
753	874	1014
754	883.P	
755	885	
756	886	
757	888	
758	891	
759	910	
760	915	
761	916	
762	923	
763	924	
764	927.P	
765	932	
766	933	
767.P	942	
771.P	943	
773	944	
774	945	
775	959	
776	960	
777	961	
778	962	
779	963	
780	966	
781	967	
782	968	
783	969	
805.P	970	
827.P	971	
828	972	
829	973	
830	974	
831.P	975	
832.P	977	
833.P	979	
839.P	980	
844	981	
848	982	
853	983	
854	984	
855	985	
859.P	994	
862	995	
863	996	
869	1000	





Legend

- Sanctuary Boundary
- ESZ boundary (500 M.)

Mouza : Chhaitana



Scale: 1:7,920

PLOTS COMMING WITHIN SANCTUARY  
VILLAGE - CHHAITANA

59

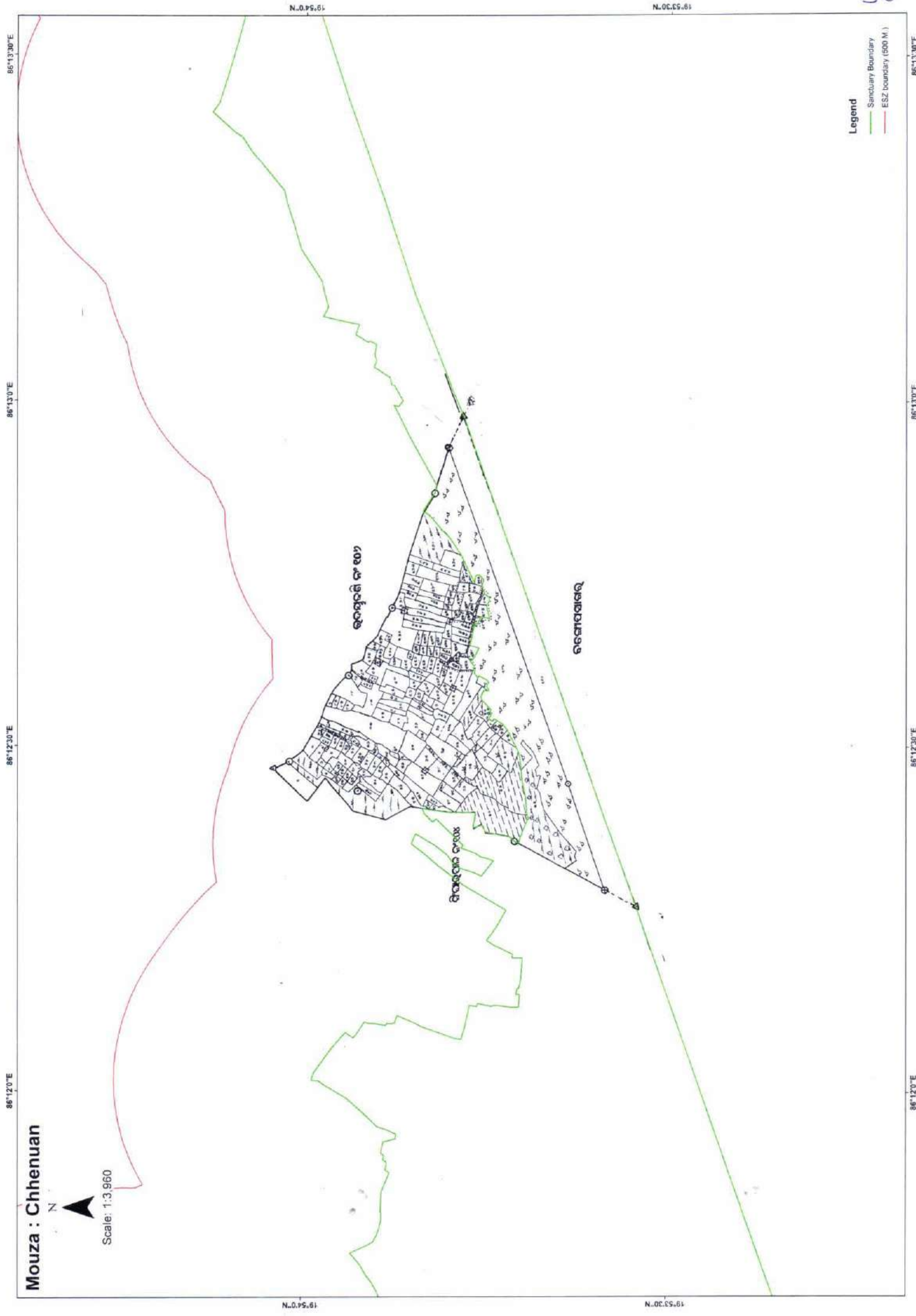
2813	3049
2814	3050
2815	3051
2816	3052
2817	3063
2818	3083
2819	3084
2820	3085
2823	3086
2824	3093
2825	3094
2826	3101
2827	3102
2828	3103
2829	3104
2830	3105
2831	3106
2832	3107
2833	3108
2834	3109
2835	3110
2836	3111
2837	3130
2838	3131
2839	3132
2840	3134
2841	3137
2842	
2843	
2844	
2845	
2846	
2863	
2866	
2867	
2983	
2999	3110
3000	
3001	
3002	
3003	
3004	
3007	
3011	
3012	
3013	
3014	
3032	
3040	
3048	

55

PLOTS COMMING WITHIN ECO-SENSITIVE ZONE  
VILLAGE - CHHAITANA

2021	2694	3098
2022	2695	3136
2632	2696	
2633	2697	
2634	2698	
2635	2699	
2638	2700	
2639	2701	
2640	2702	
2641	2703	
2642	2704	
2643	2706	
2644	2707	
2645	2708	
2646	2709	
2647	2710	
2648	2711	
2649	2712	
2650	2713	
2651	2714	
2652.P	2715	
2653.P	2716	
2666.P	2717	
2667.P	2718	
2668.P	2719	
2669.P	2720	
2670	2721	
2671	2722	
2672	2723	
2673	2724	
2674	2725	
2675	2726	
2676	2727	
2677	2728	
2678	2852	
2679	2856	
2680	2863	
2681.P	2864	
2686.P	2867	
2687.P	2981	
2688.P	2982	
<del>2689</del>	<del>2989</del>	
2690	2991	
2691	2992	
2692	3046	
2693	3060	





Mouza : Chhenuan



Scale: 1:3,960

Legend

- Sanctuary Boundary
- ESZ boundary (500 M)

PLOTS COMMING WITHIN SANCTUARY  
VILLAGE - CHHENUA

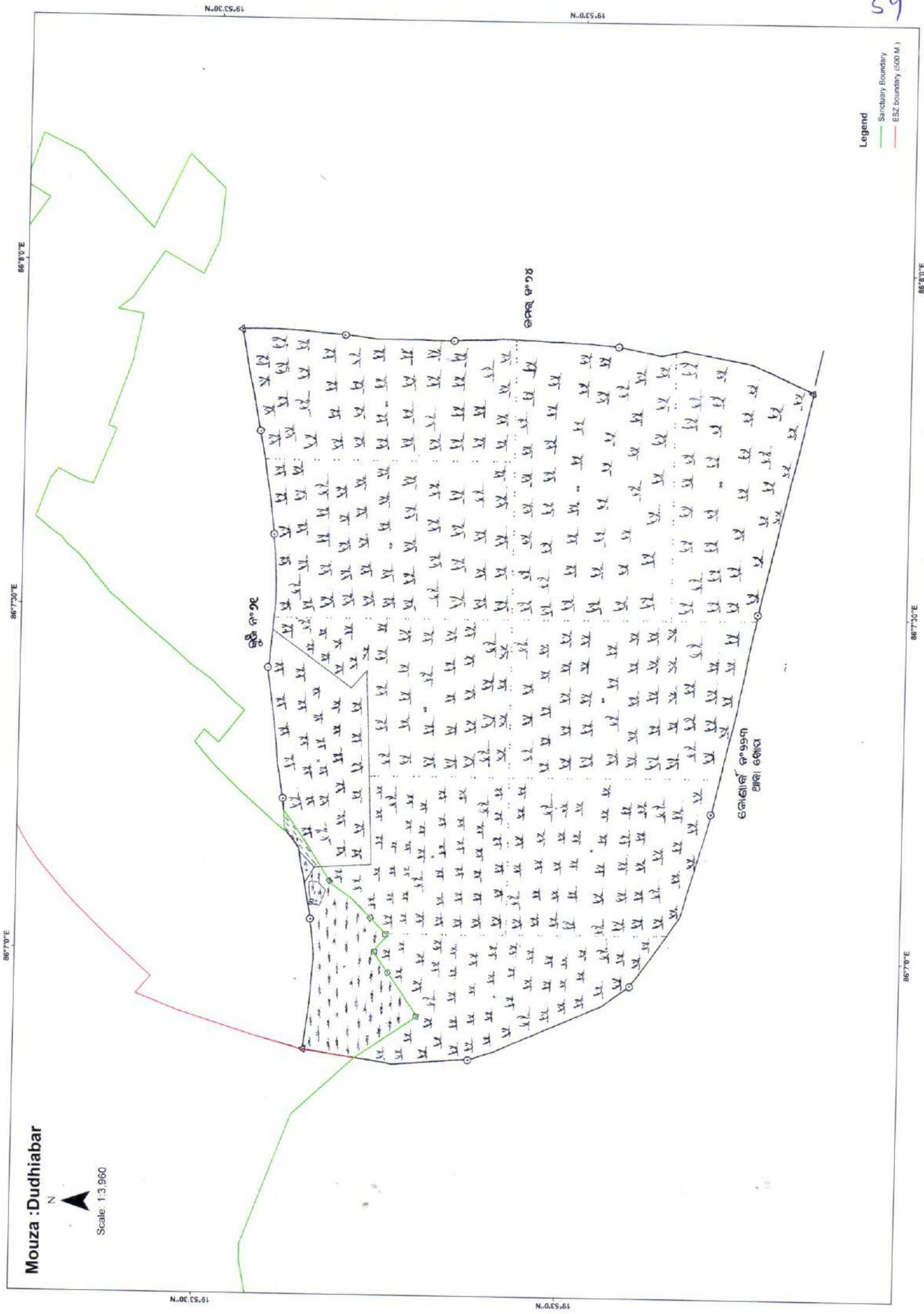
51
186
190

## PLOTS COMMING WITHIN ECO-SENSITIVE ZONE

## VILLAGE - CHHENUA

1	48	95	142	196
2	49	96	143	197
3	50	97	144	198
4	51	98	145	199
5	52	99	146	200
6	53	100	147	201
7	54	101	148	202
8	55	102	149	203
9	56	103	150	207
10	57	104	151	208
11	58	105	152	210
12	59	106	153	213
13	60	107	154	214
14	61	108	155	215
15	62	109	156	216
16	63	110	157	
17	64	111	158	
18	65	112	159	
19	66	113	160	
20	67	114	161	
21	68	115	162	
22	69	116	163	
23	70	117	164	
24	71	118	165	
25	72	119	166	
26	73	120	167	
27	74	121	168	
28	75	122	169	
29	76	123	170	
30	77	124	171	
31	78	125	172	
32	79	126	173	
33	80	127	174	
34	81	128	175	
35	82	129	176	
36	83	130	177	
37	84	131	178	
38	85	132	179	
39	86	133	180	
40	87	134	181	
41	88	135	182	
42	89	136	183	
43	90	137	184	
44	91	138	185	
45	92	139	187	
46	93	140	194	
47	94	141	195	





PLOTS COMMING WITHIN SANCTUARY  
VILLAGE - DUDHIABARA

6
7
8
9
10
11
12
13
14
15

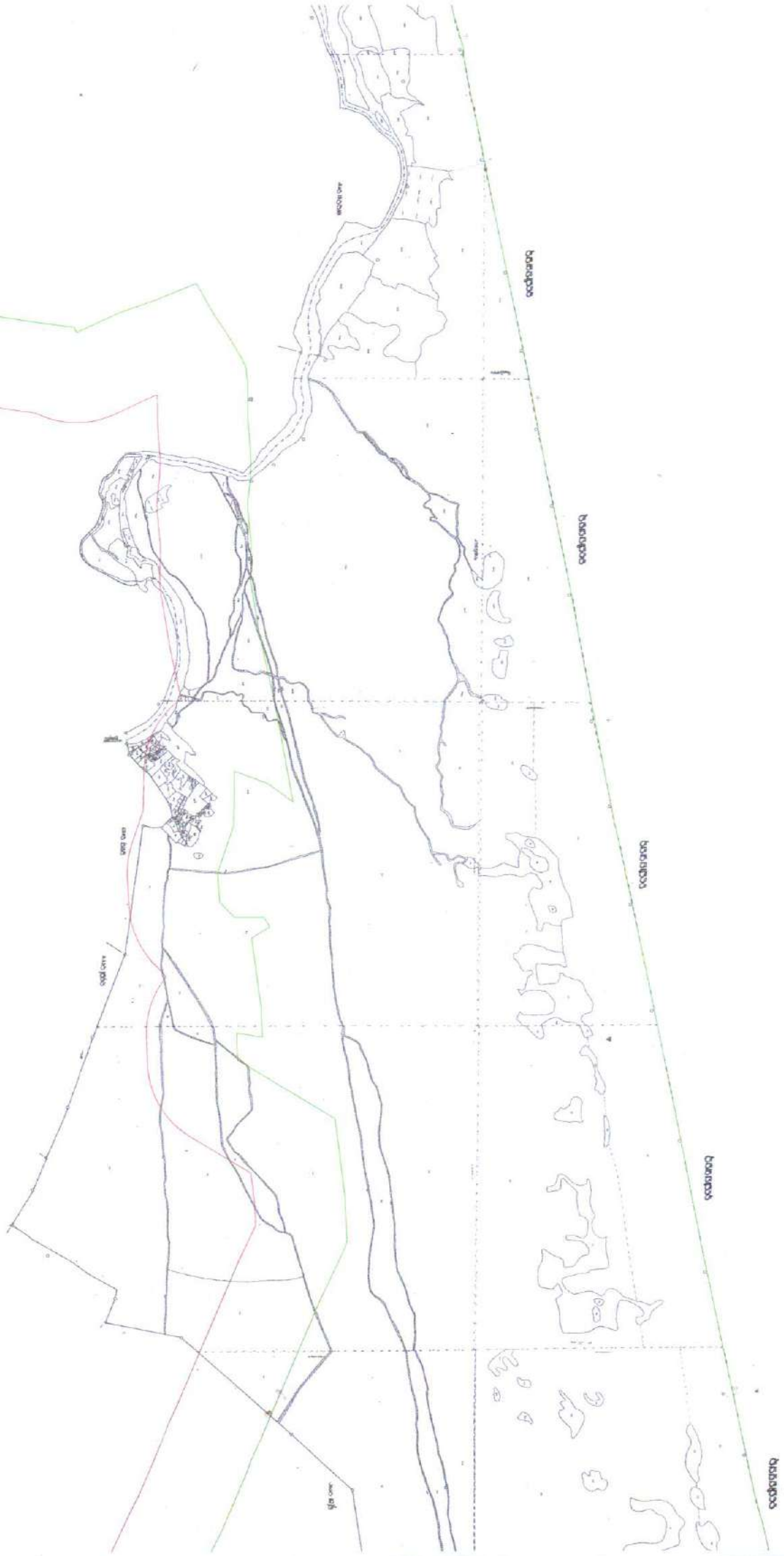
PLOTS COMMING WITHIN ECO-SENSITIVE ZONE  
VILLAGE - DUDHIABARA

1
2
3
4
5



MOZA - CADABANGARA

0 100 200 300 400 500 600 700 800 900 1000



PLOTS COMMING WITHIN SANCTUARY  
VILLAGE - GADABANGARA

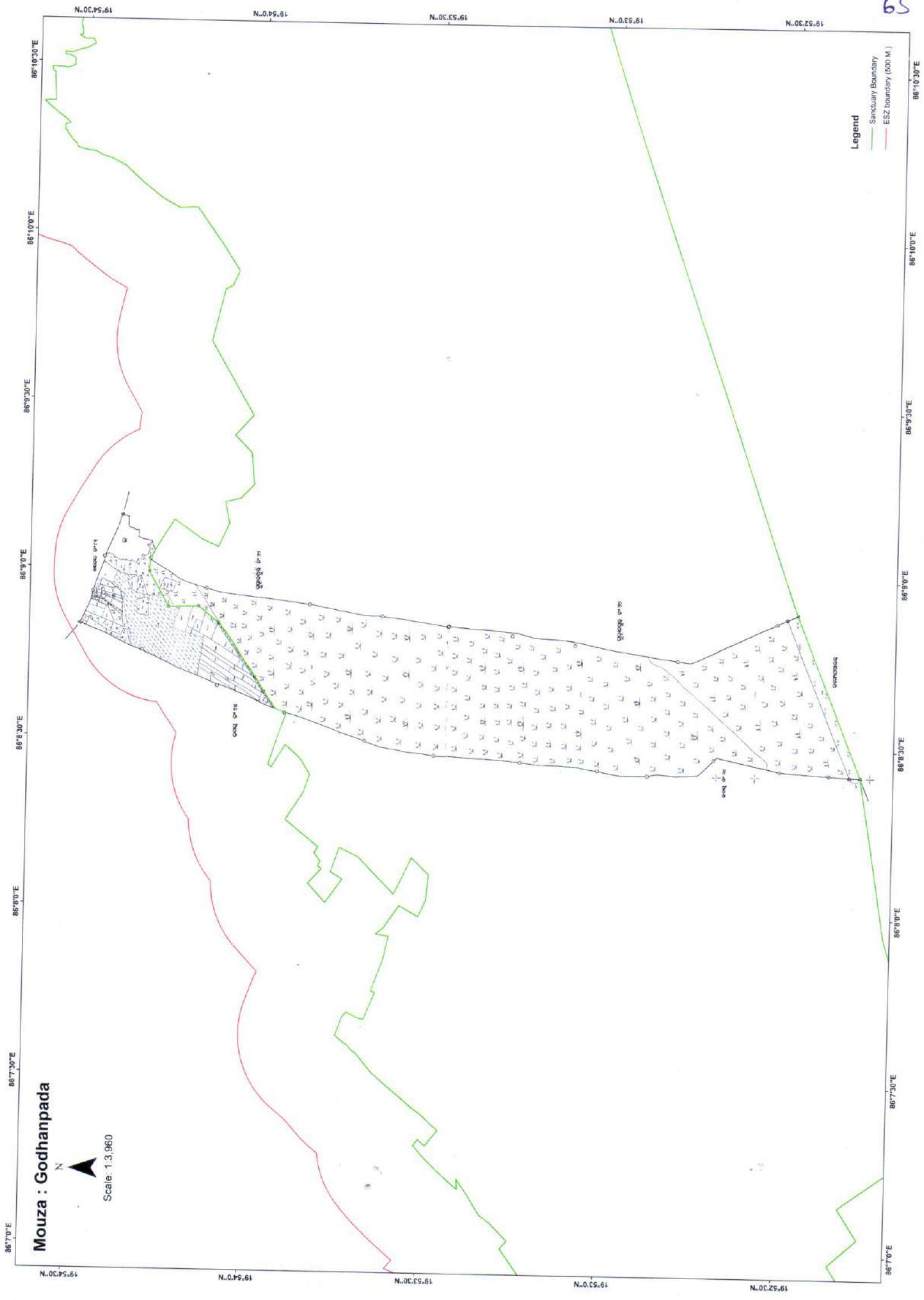
1	59	247
2	60	248
3	61	249
4	62	250
5	63	251
6	64	252
7	65	253
8	66	254
9	67	255
10	68	256
11	69	257
12	70	258
13	71	259
14	72	260
15	73	261
16	74	262
17	75	263
18	76	265
19	77	266
20	81	267
21	82	268
22	83	269
23	84.P	270
24	91.P	273
25	175.P	274
26	195	277
27	216	231/273.P
28	217	
29	220	
30	221	
31	222	
32	223	
33	229	
34	230	
35	231	
36	232	
37	233	
38	234	
39	235	
40	236	
41.P	237	
42.P	238	
43.P	239	
52.P	240	
53	241	
54	242	
55	243	
56	244	
57	245	
58	246	

PLOTS COMMING WITHIN ECO-SENSITIVE ZONE  
VILLAGE - GADABANGARA

64

42.P	128	183
43.P	129	185
48	130	186
49	131	202.P
50.P	132	205.P
51.P	133	206
52.P	134.P	207
84	135.P	208
85	136	209
86	137	210
87	138	211
88	139	212
90	140	213
91.P	141	214
92	142	216.P
93	143	217
94	144	219
95	145	271
96	146	231/273.P
97	147	
98	148	
99	149.P	
100	150.P	
101	156	
102	157	
103	158	
104	159	
105	160	
106	161	
107	162	
108	163	
109	164	
110	165	
111	166	
112	167	
113	168	
114	169	
115	170	
116	171	
117	172	
118	173	
119	175	
120	175.P	
121	176	
122	177	
123	178	
124	179	
125	180	
126	181	
127	182	





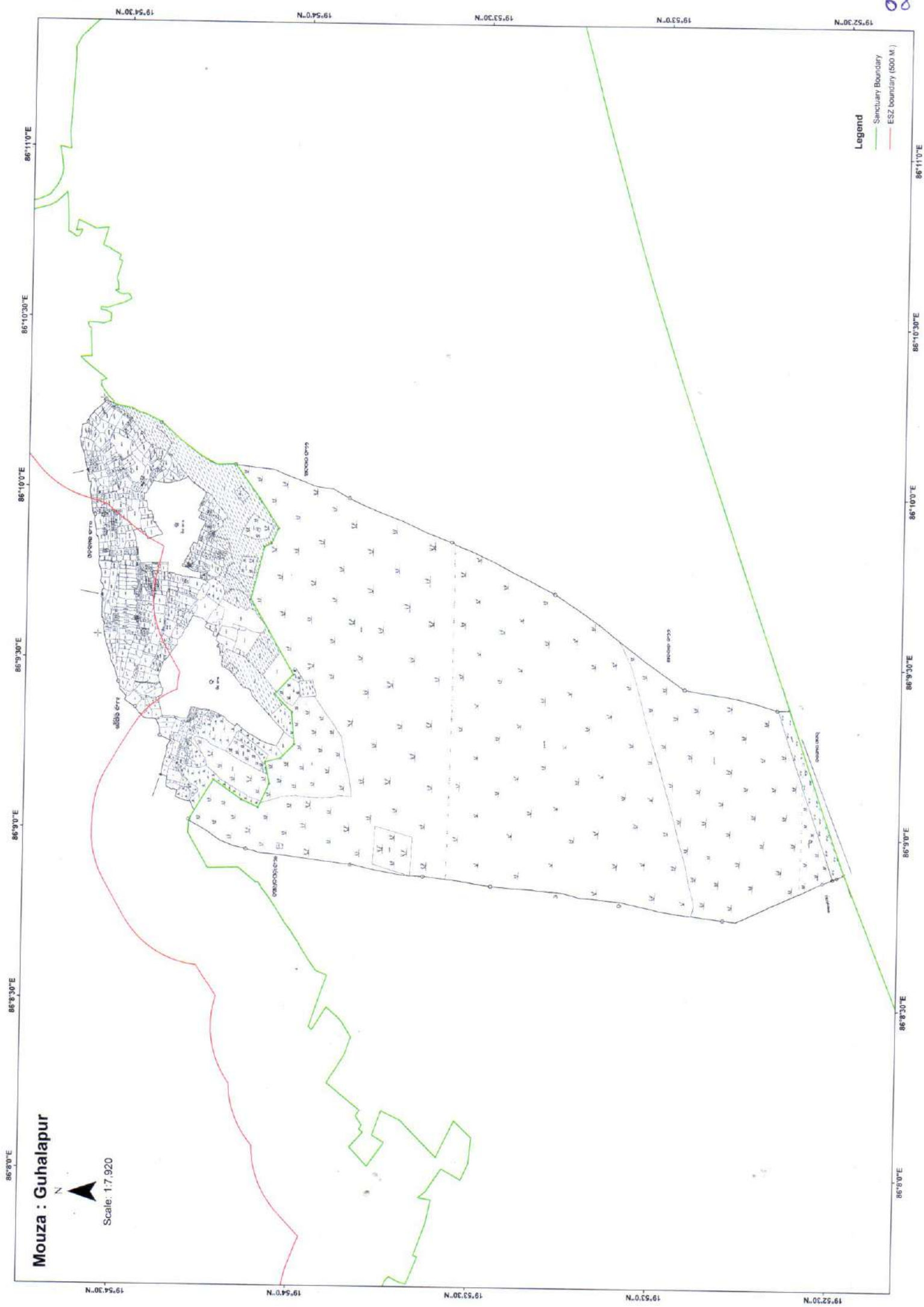
PLOTS COMMING WITHIN SANCTUARY  
VILLAGE - GODHANAPARA

138
139
157
158
159
162
169

PLOTS COMMING WITHIN ECO-SENSITIVE ZONE  
VILLAGE - GODHANAPARA

1	170
2	171
3	
4	
5	
6	
7	
8	
9	
10	
11	
12	
13	
14	
15	
16	
17	
18	
19	
20	
136	
137	
140	
141	
142	
143	
144	
145	
146	
147	
148	
149	
150	
151	
152	
153	
154	
155	
156	
160	
161	
162	
163	
164	
165	
166	
168	





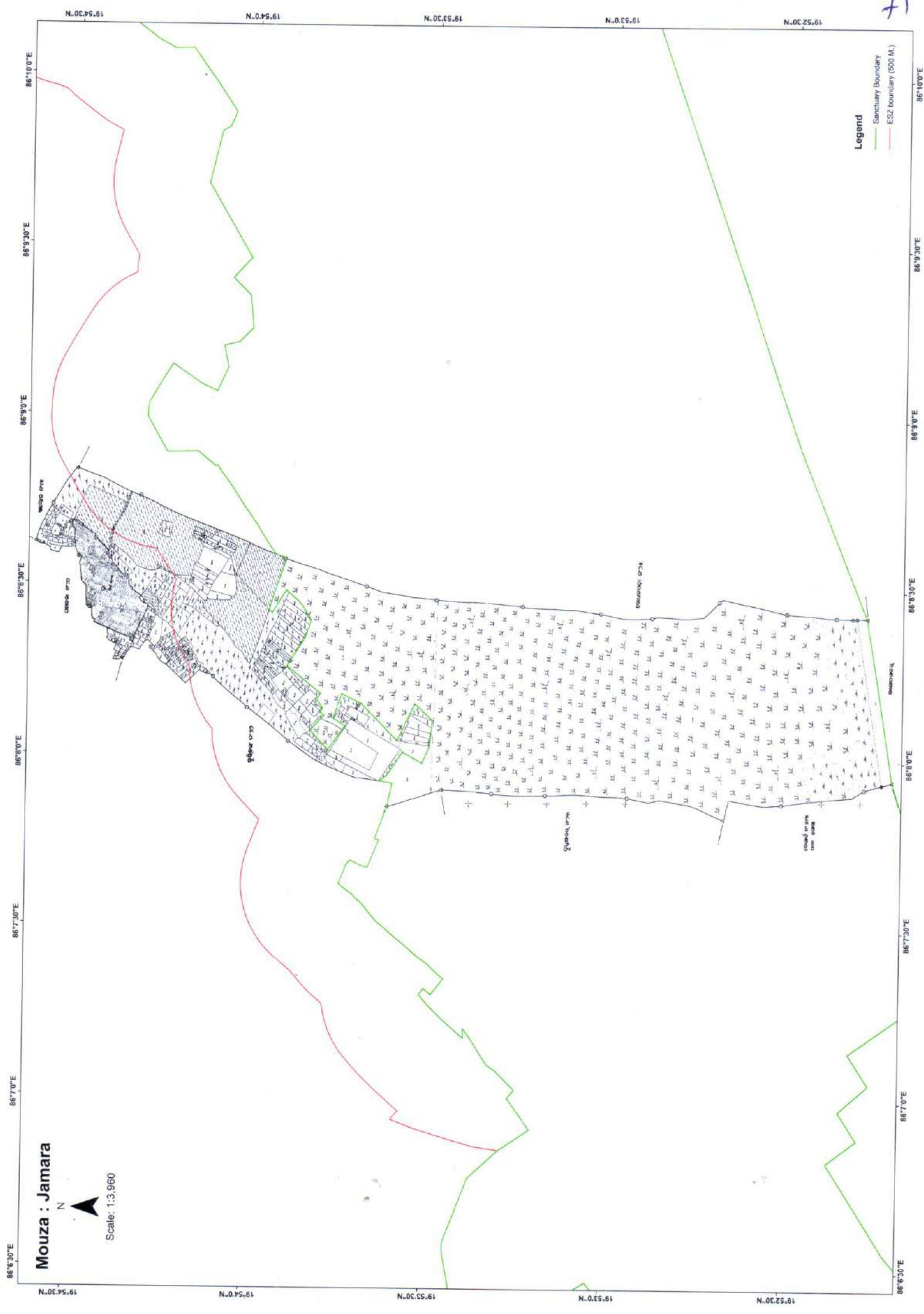
LOTS COMMING WITHIN SANCTUARY  
VILLAGE - GUHALAPUR

546
547
549
550
551
1300
1301
1302
1303
1347
1348
1349

**PLOTS COMMING WITHIN ECO-SENSITIVE ZONE**  
**VILLAGE - GUHALAPUR**

1	51	555	605	768	1150	1203	1253	1329
2	52	556	606	769	1151	1204	1254	1330
3	53	557	607	770	1152	1205	1255	1332
4	54	558	608	771	1153	1206	1256	1339
5	55	559	609	772	1154	1207	1257	1340
6	56	560	610	773	1155	1208	1258	1341
7	57	561	611	774	1156	1209	1259	1344
8	58	562	701	775	1157.P	1210	1260	1346
9	59	563	702	776	1160.P	1211	1261	1353
10	60	564	703	777	1162.P	1212	1262	1354
11	61	565	704	778	1163.P	1213	1263	1355
12	62	566	705	779	1164	1214	1264	1357
13	63	567	706	780	1165	1215	1265	1359
14	64	568	707.P	781	1166	1216	1266	1360
15	65	569	708.P	782	1167	1217	1267	1361
16	66	570	709.P	783	1168	1218	1268	1362
17	67	571	710	784	1169	1219	1269	1363
18	68	572	716	785	1170	1220	1270	1367
19	69	573	723	786	1171	1221	1271	1368
20	70	574	724	787	1172	1222	1272	1369
21	71	575	738	788	1173	1223	1273	1370
22	72	576	739	789	1174	1224	1274	1373
23	73	577	740	790	1175	1225	1275	1374
24	74	578	741	791	1176	1226	1276	1377
25	75	579	742	792	1177	1227	1277	1378
26	76	580	743	793	1178	1228	1278	1380
27	77	581	744	794	1179	1229	1279	1381
28	78.P	582	745	795	1180	1230	1280	1384
29	79.P	583	746	796	1181	1231	1281	1385
30	138.P	584	747	797	1182	1232	1282	1388
31	139.P	585	748	798	1183	1233	1283	1386
32	140	586	749	1023.P	1184	1234	1284	1387
33	141	587.P	750	1038	1185	1235	1285	
34	142.P	588	751	1131	1186	1236	1286	
35	144.P	589	752	1132	1187	1237	1287	
36	275	590	753	1133.P	1188	1238	1288	
37	276	591	754	1134.P	1189	1239	1289	
38	537	592	755	1136.P	1190	1240	1290	
39	538	593	756	1138	1191	1241	1291	
40	539	594	757	1139	1192	1242	1292	
41	540	595	758	1140	1193	1243	1293	
42	541	596	759	1141	1194	1244	1294	
43	542	597	760	1142	1195	1245	1295	
44	543	598	761	1143	1196	1246	1296	
45	544	599	762	1144	1197	1247	1298	
46	545	600	763	1145	1198	1248	1299	
47	548	601	764	1146	1199	1249	1308	
48	552	602	765	1147	1200	1250	1309	
49	553	603	766	1148	1201	1251	1315	
50	554	604	767	1149	1202	1252	1328	





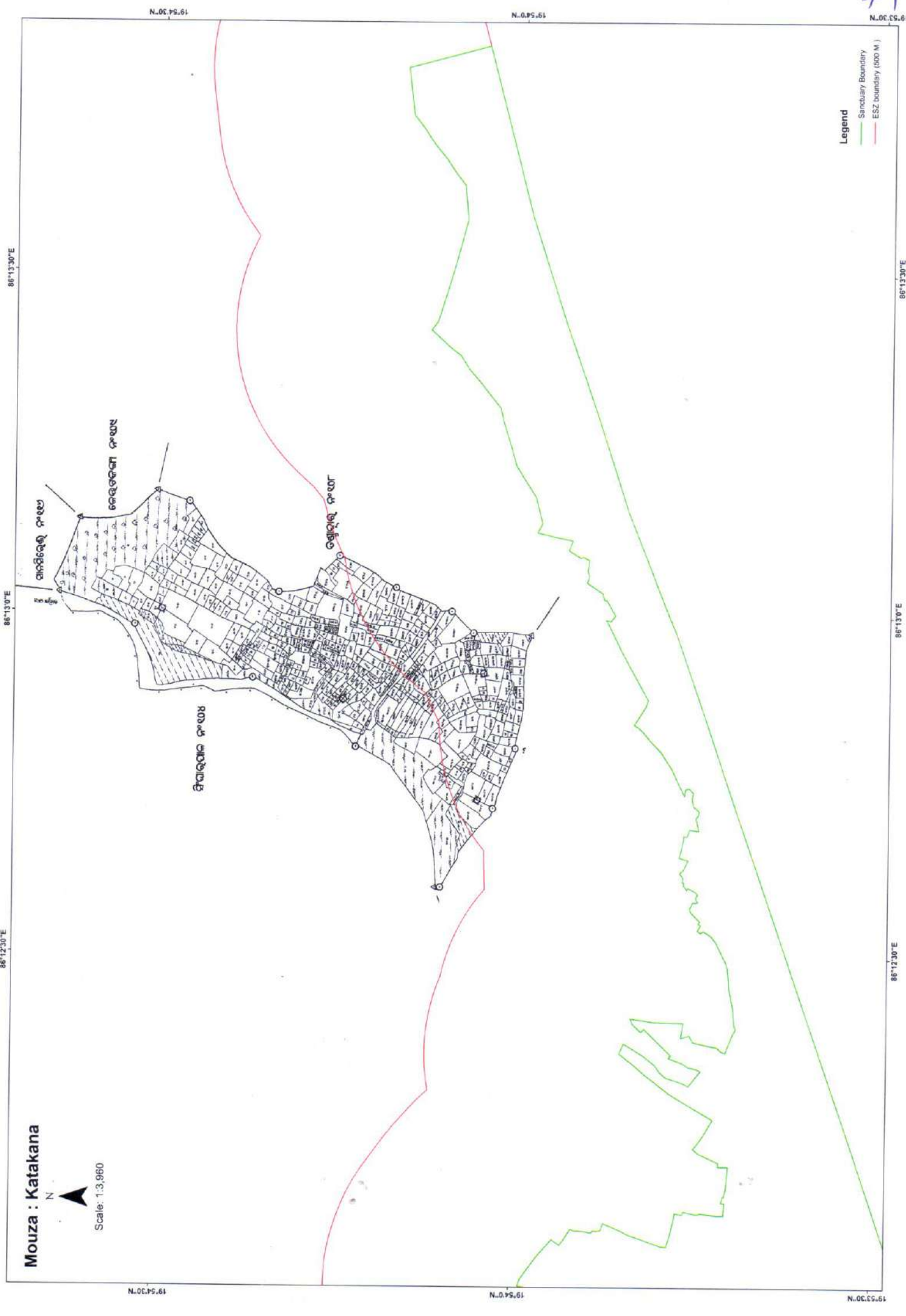
PLOTS COMMING WITHIN SANCTUARY  
VILLAGE - JAMARA

563
580
603
604
620
642

PLOTS COMMING WITHIN ECO-SENSITIVE ZONE  
VILLAGE - JAMARA

13.P	523	572	637
206	524	573	638
443.P	525	574	639
444	526	575	648
445.P	527	576	652
446	528	577	655.P
447	529	578	670
448	530	579	671
449	531	581	676
450	532	582	677
452	533	583	679
453	534	584	
454	535	585	
455	536	586	
456	537	587	
457	538	588	
458	539	589	
459	540	590	
461	541	591	
462	542	592	
463	543	593	
464	544	594	
465	545	595	
466	546	596	
467	547	597	
468	548	598	
474	549	599	
475.P	550	600	
476	551	601	
477	552	602	
478	553	606	
480	554	609	
485.P	555	610	
490.P	556	618	
505.P	557	619	
506	558	620	
507	559	621	
508	560	622	
509	561	628	
510	562	629	
511	564	630	
512	565	631	
513	566	632	
514	568	633	
520.P	569	634	
521.P	570	635	
522.P	571	636	





Legend

- Sanctuary Boundary
- ESZ boundary (500 M.)

Mouza : Katakana



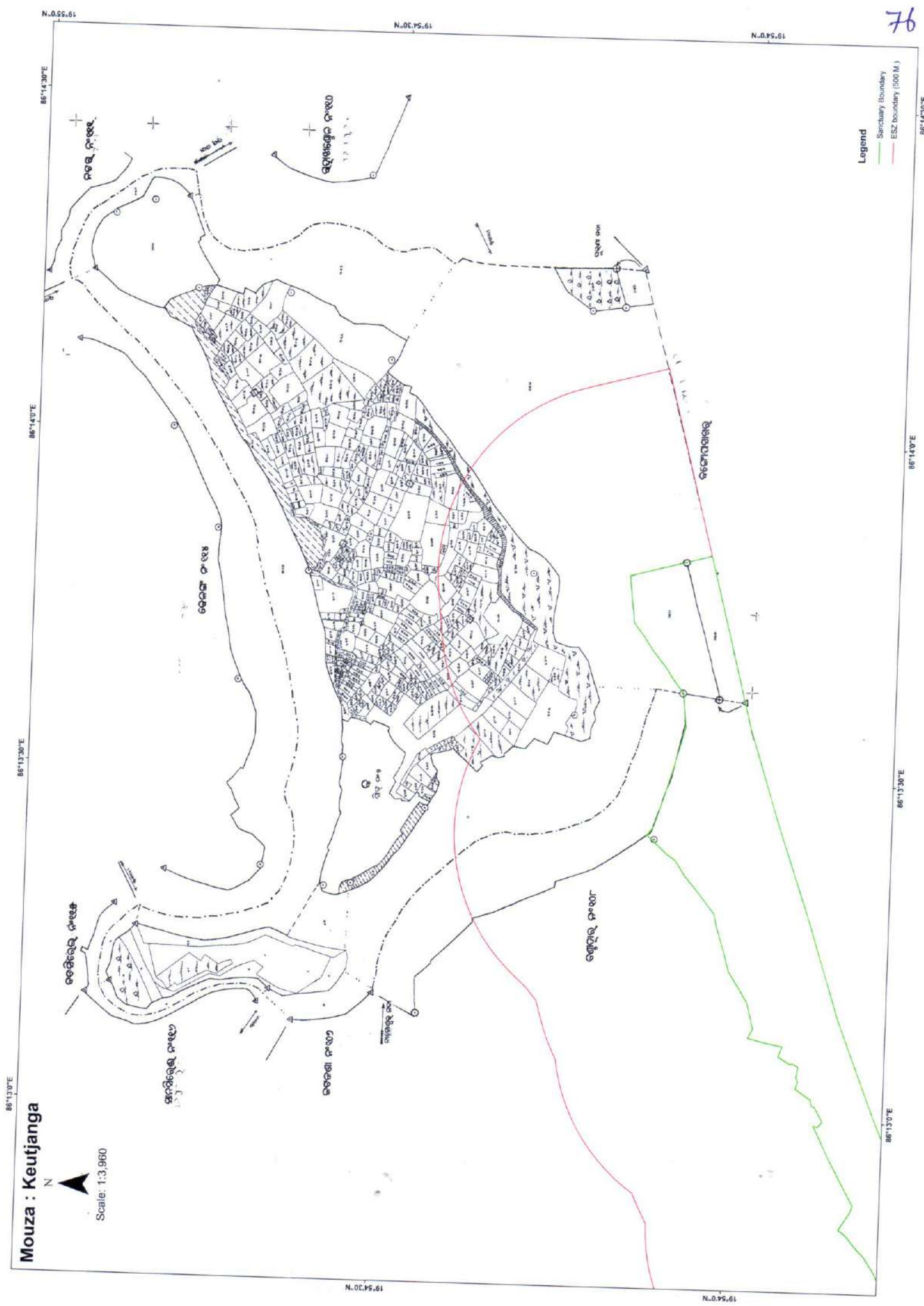
Scale: 1:3,960

## PLOTS COMMING WITHIN ECO-SENSITIVE ZONE

75

## VILLAGE - KATAKANA

58.P	290.P	358	408	469
127.P	291.P	359	409	473
128.P	292.P	360	410	559
129	293.P	361	411	
130	294	362	412	
131	295	363	413	
132.P	297.P	364	414	
133.P	314	365	415	
134.P	315	366	416	
135.P	320	367	417	
220.P	321	368	418	
221	322	369	419	
222	323	370	420	
224.P	324	371	421	
225.P	325	372	422	
226	326	373	423	
227	327	374	424	
228	328	375	425	
229	329	376	426	
230	330	377.P	427	
231	331	378.P	428	
232	332	381.P	429	
233	333	382.P	430	
234	334	383.P	431	
235	335	384.P	432	
236	336	386.P	433	
237	337	387	434	
238	338	388	435	
239	339	389	436	
240	340	390	437	
241	341	391	438	
242	342	392	439	
243	343	393	440	
244	344	394	441	
245	345	395	442	
246	346	396	443	
247	347	397	452	
248	348	398	453	
249	349	399	454.P	
250	350	400	455	
251	351	401	456.P	
252	352	402	457	
253	353	403	458	
254	354	404	465	
255	355	405	466	
256.P	356	406	467	
286.P	357	407	468	



Mouza : Keutjanga



Scale: 1:3,960

Legend

- Sanctuary Boundary
- ESZ boundary (500 M)



PLOTS COMMING WITHIN SANCTUARY  
VILLAGE - KEUTAJANGA

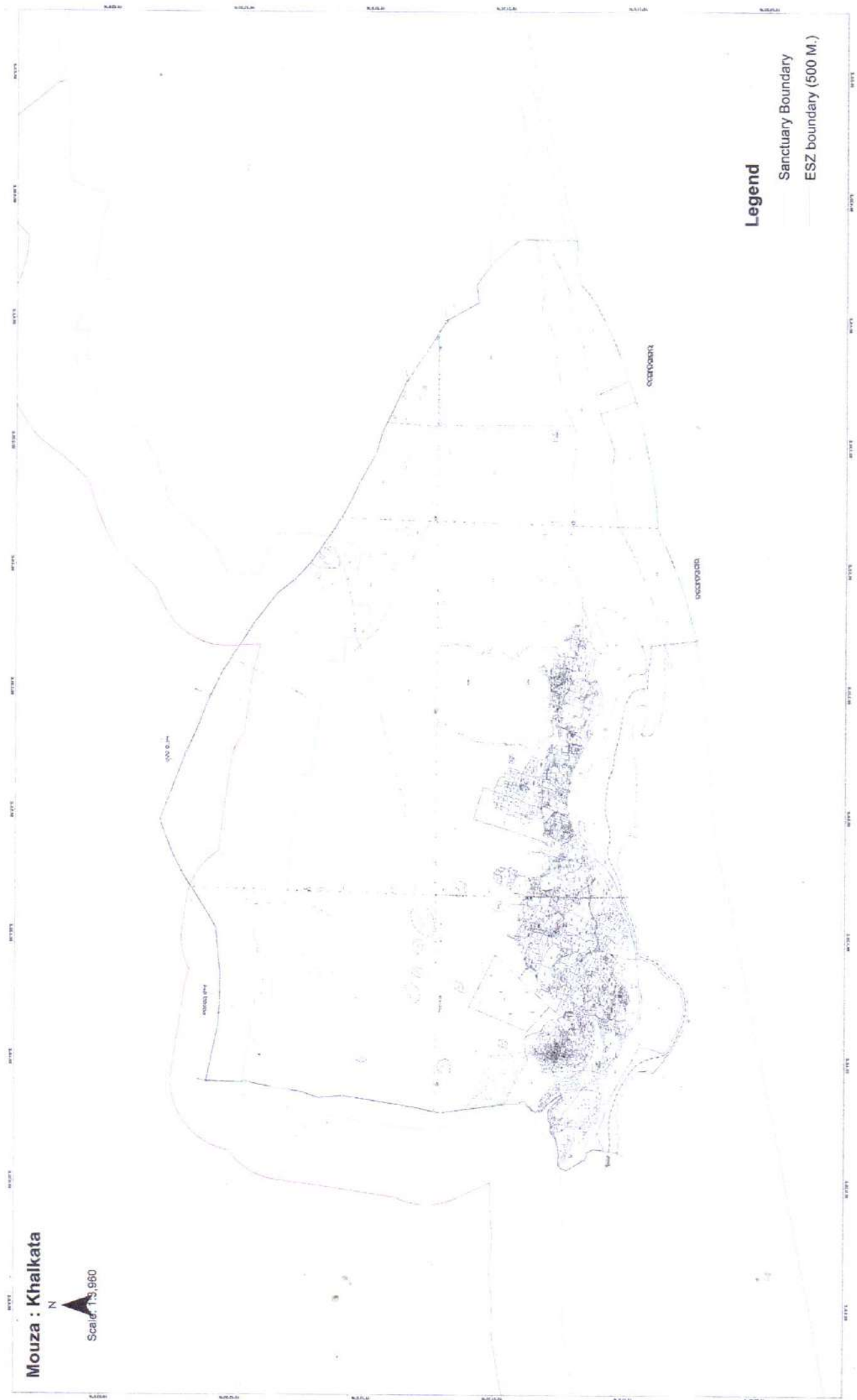
77

614
615

PLOTS COMMING WITHIN ECO-SENSITIVE ZONE  
VILLAGE - KEUTAJANGA

78

6.P	375
164.P	376
185.P	377
186	378
187	379
188	380
189	381
190	382
191	383
192	384
193	385
194	386
195	387
196	388
197	389
198	390
199	391
200	392
201.P	393
202.P	394
346	395
349	396
350	397
351	398
352	399
353	400
354	401
355	402
356	403
357	437
358	445.P
359	447
360	448
361	449.P
362	540.P
363	619
364	624
365	635
366	636
367	642
368	643
369	650
370	
371	
372	
373	
374	



Mouza : Khalkata

N

Scale: 1:3,960

Legend

- Sanctuary Boundary
- ESZ boundary (500 M.)



PLOTS COMMING WITHIN SANCTUARY  
VILLAGE - KHALAKATA

1	48	95	142	189	236	283	330	377
2	49	96	143	190	237	284	331	378
3	50	97	144	191	238	285	332	379
4	51	98	145	192	239	286	333	380
5	52	99	146	193	240	287	334	381
6	53	100	147	194	241	288	335	382
7	54	101	148	195	242	289	336	383
8	55	102	149	196	243	290	337	384
9	56	103	150	197	244	291	338	385
10	57	104	151	198	245	292	339	386
11	58	105	152	199	246	293	340	387
12	59	106	153	200	247	294	341	388
13	60	107	154	201	248	295	342	389
14	61	108	155	202	249	296	343	390
15	62	109	156	203	250	297	344	391
16	63	110	157	204	251	298	345	392
17	64	111	158	205	252	299	346	393
18	65	112	159	206	253	300	347	394
19	66	113	160	207	254	301	348	395
20	67	114	161	208	255	302	349	396
21	68	115	162	209	256	303	350	397
22	69	116	163	210	257	304	351	398
23	70	117	164	211	258	305	352	399
24	71	118	165	212	259	306	353	400
25	72	119	166	213	260	307	354	401
26	73	120	167	214	261	308	355	402
27	74	121	168	215	262	309	356	403
28	75	122	169	216	263	310	357	404
29	76	123	170	217	264	311	358	405
30	77	124	171	218	265	312	359	406
31	78	125	172	219	266	313	360	407
32	79	126	173	220	267	314	361	408
33	80	127	174	221	268	315	362	409
34	81	128	175	222	269	316	363	410
35	82	129	176	223	270	317	364	411
36	83	130	177	224	271	318	365	412
37	84	131	178	225	272	319	366	413
38	85	132	179	226	273	320	367	414
39	86	133	180	227	274	321	368	415
40	87	134	181	228	275	322	369	416
41	88	135	182	229	276	323	370	417
42	89	136	183	230	277	324	371	418
43	90	137	184	231	278	325	372	419
44	91	138	185	232	279	326	373	420
45	92	139	186	233	280	327	374	421
46	93	140	187	234	281	328	375	422
47	94	141	188	235	282	329	376	423



**PLOTS COMMING WITHIN SANCTUARY**  
**VILLAGE - KHALAKATA**

424	471	518	565	612	659	706	753	800
425	472	519	566	613	660	707	754	801
426	473	520	567	614	661	708	755	802
427	474	521	568	615	662	709	756	803
428	475	522	569	616	663	710	757	804
429	476	523	570	617	664	711	758	805
430	477	524	571	618	665	712	759	806
431	478	525	572	619	666	713	760	807
432	479	526	573	620	667	714	761	808
433	480	527	574	621	668	715	762	809
434	481	528	575	622	669	716	763	810
435	482	529	576	623	670	717	764	811
436	483	530	577	624	671	718	765	812
437	484	531	578	625	672	719	766	813
438	485	532	579	626	673	720	767	814
439	486	533	580	627	674	721	768	815
440	487	534	581	628	675	722	769	816
441	488	535	582	629	676	723	770	817
442	489	536	583	630	677	724	771	818
443	490	537	584	631	678	725	772	819
444	491	538	585	632	679	726	773	820
445	492	539	586	633	680	727	774	821
446	493	540	587	634	681	728	775	822
447	494	541	588	635	682	729	776	823
448	495	542	589	636	683	730	777	824
449	496	543	590	637	684	731	778	825
450	497	544	591	638	685	732	779	826
451	498	545	592	639	686	733	780	827
452	499	546	593	640	687	734	781	828
453	500	547	594	641	688	735	782	829
454	501	548	595	642	689	736	783	830
455	502	549	596	643	690	737	784	831
456	503	550	597	644	691	738	785	832
457	504	551	598	645	692	739	786	833
458	505	552	599	646	693	740	787	834
459	506	553	600	647	694	741	788	835
460	507	554	601	648	695	742	789	836
461	508	555	602	649	696	743	790	837
462	509	556	603	650	697	744	791	838
463	510	557	604	651	698	745	792	839
464	511	558	605	652	699	746	793	840
465	512	559	606	653	700	747	794	841
466	513	560	607	654	701	748	795	842
467	514	561	608	655	702	749	796	843
468	515	562	609	656	703	750	797	844
469	516	563	610	657	704	751	798	845
470	517	564	611	658	705	752	799	846

PLOTS COMMING WITHIN SANCTUARY  
VILLAGE - KHALAKATA

847	894	950	997
848	895	951	998
849	896	952	999
850	897	953	1000
851	898	954	1001
852	899	955	1002
853	901	956	1003
854	902	957	1005
855	903	958	1006.P
856	912.P	959	1007.P
857	913	960	1012
858	914	961	1013.P
859	915	962	1014
860	916	963	1017
861	917	964	1018.P
862	918	965	1019.P
863	919	966	1020
864	920	967	1021
865	921	968	1022
866	922	969	1023
867	923	970	1024
868	924	971	1025
869	925	972	1026
870	926	973	1027
871	927	974	1028
872	928	975	1030
873	929	976	1032
874	930	977	1033
875	931	978	1034
876	932	979	1035
877	933	980	1036
878	934	981	1037
879	935	982	
880	936	983	
881	937	984	
882	938	985	
883	939	986	
884	940	987	
885	941	988	
886	942	989	
887	943	990	
888	944	991	
889	945	992	
890	946	993	
891	947	994	
892	948	995	
893	949	996	



PLOTS COMMING WITHIN ECO-SENSITIVE ZONE  
VILLAGE - KHALAKATA

13.P
900.P
904
905
906
907
908
909
910
911
912.P
1006.P
1007.P
1008.P
1009.P
1010.P
1011
1013
1016
1018.P
1019.P

86°10'0"E

86°9'30"E

86°9'0"E

86°8'30"E

N.055.61

N.054.30

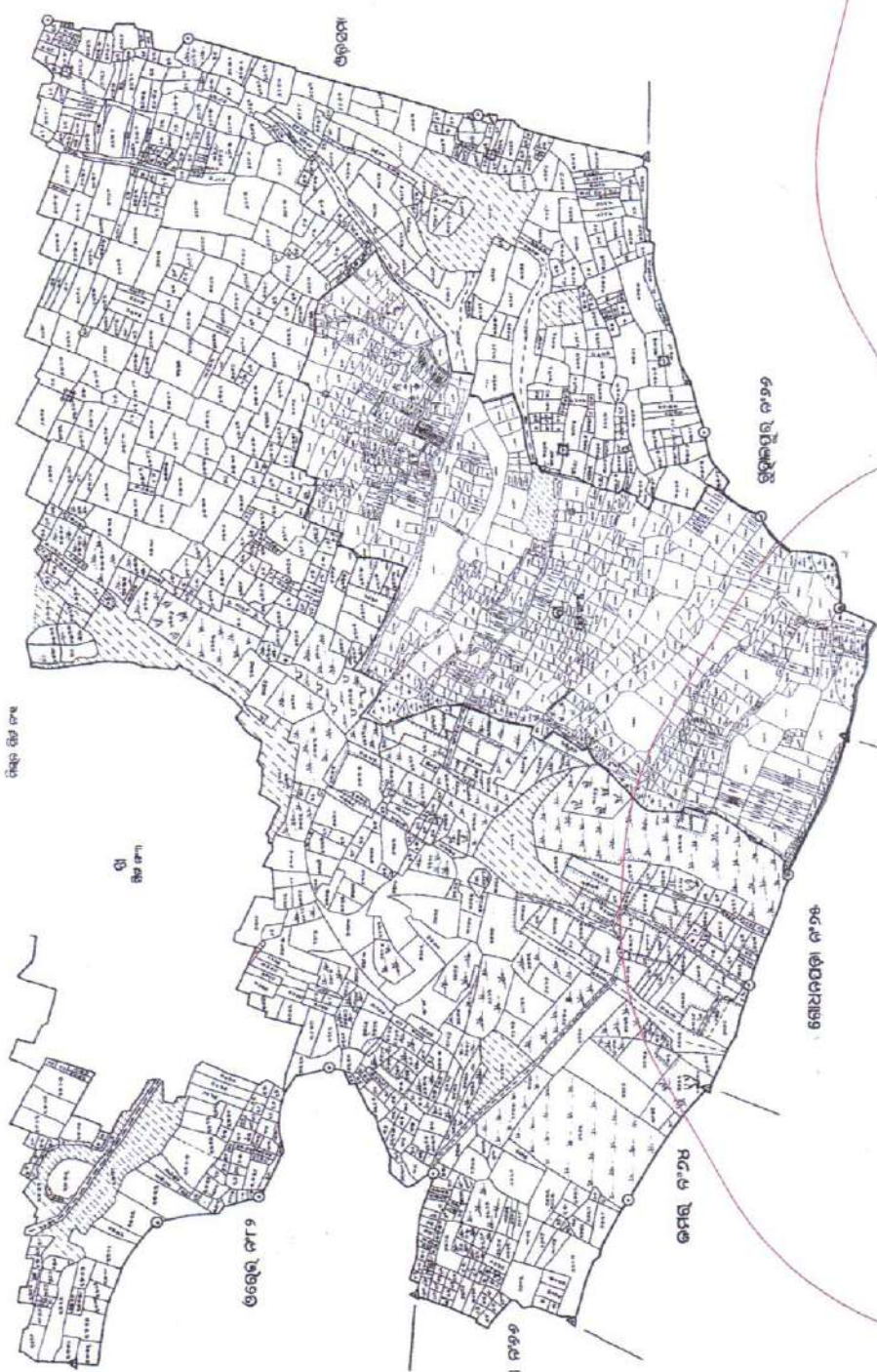
N.055.0

N.054.30

# Mouza : Khandol



Scale 1:3,960



## Legend

- Sanctuary Boundary
- ESZ boundary (500 M.)

86°10'0"E

86°9'30"E

86°9'0"E

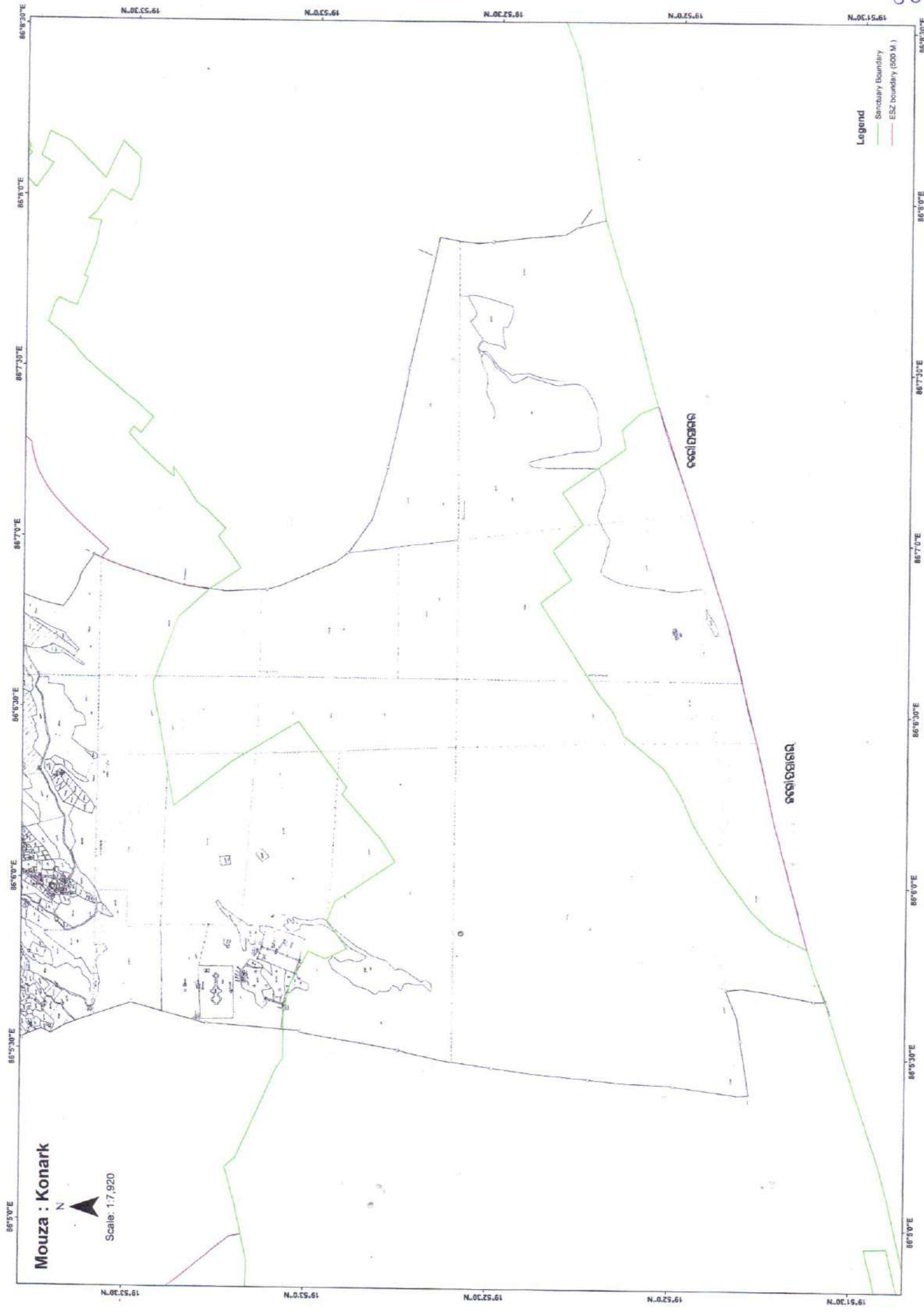
86°8'30"E



PLOTS COMMING WITHIN ECO-SENSITIVE ZONE  
VILLAGE - KHANDOLA

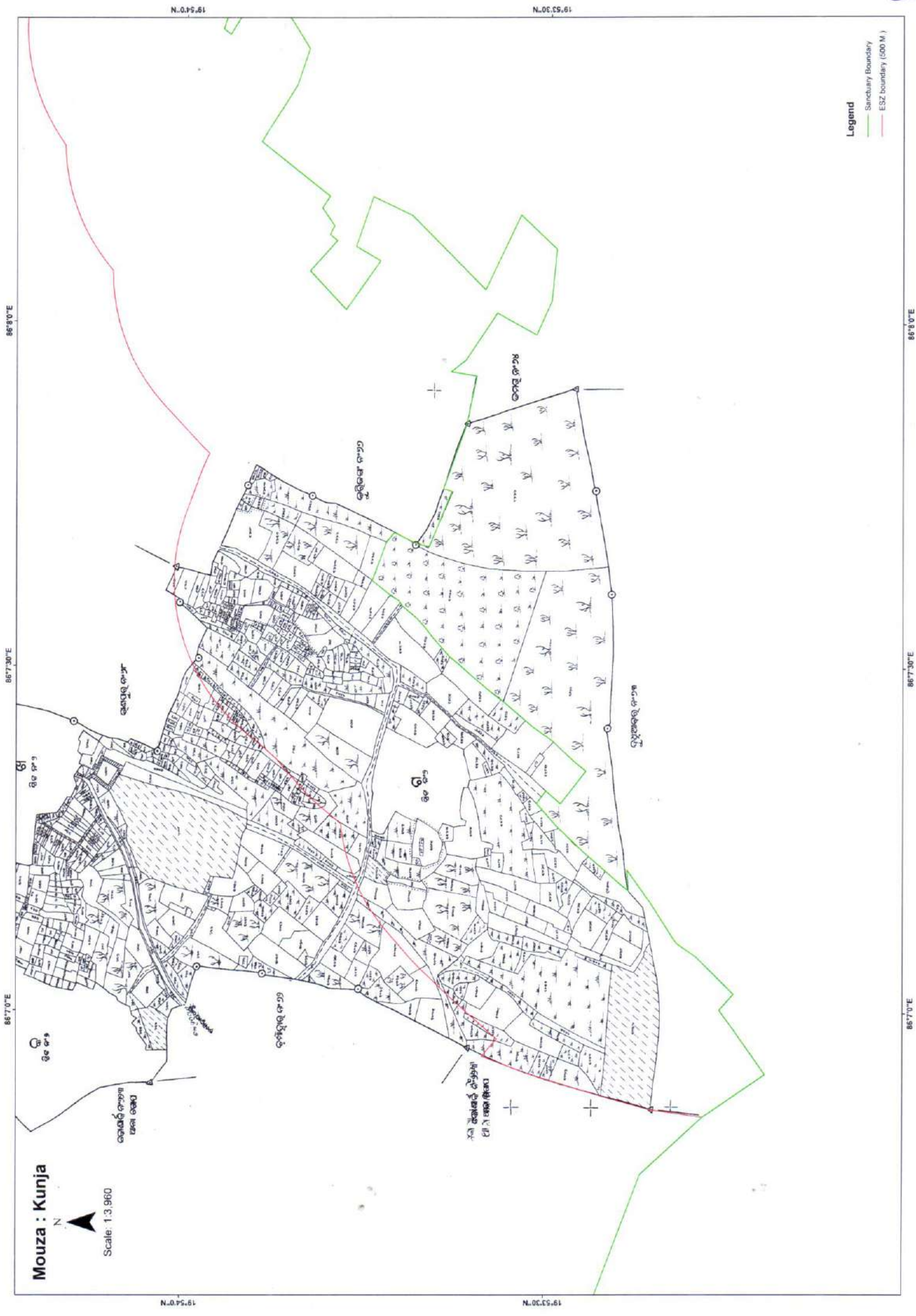
237.P	2406	3286	3415	3462	3509	3556
845	2407	3287	3416	3463	3510	3557
2229	2408	3288	3417	3464	3511	3558
2230	2409	3289	3418	3465	3512	3559
2231	2410	3290	3419	3466	3513	3560
2232.P	2411	3291	3420	3467	3514	3561
2234.P	2412	3292	3421	3468	3515	3562.P
2235.P	2413	3293	3422	3469	3516	3563.P
2236	2414	3294	3423	3470	3517	3564.P
2237	2415	3295.P	3424	3471	3518	3566.P
2238	2416	3296.P	3425	3472	3519	3833
2239	2417	3297	3426	3473	3520	3904
2369.P	2418	3298.P	3427	3474	3521	3933
2371	2419	3299	3428	3475	3522	3952
2372	2420	3300	3429	3476	3523	3939
2373	2421	3301.P	3430	3477	3524	4050
2374	2422	3302.P	3431	3478	3525	4833
2375	2423	3385.P	3432	3479	3526	
2376	2424	3386.P	3433	3480	3527	
2377	2425.P	3387.P	3434	3481	3528	
2378	2426.P	3388.P	3435	3482	3529	
2379	2427.P	3389.P	3436	3483	3530	
2380	2433	3390.P	3437	3484	3531	
2381	3252.P	3391	3438	3485	3532	
2382	3262	3392	3439	3486	3533	
2383	3263.P	3393	3440	3487	3534	
2384	3264.P	3394	3441	3488	3535	
2385	3265.P	3395	3442	3489	3536	
2386	3267	3396	3443	3490	3537	
2387	3268	3397	3444	3491	3538	
2388	3269	3398	3445	3492	3539	
2389	3270	3399	3446	3493	3540	
2390	3271	3400	3447	3494	3541	
2392.P	3272	3401	3448	3495	3542	
2393.P	3273	3402	3449	3496	3543	
2394.P	3274	3403	3450	3497	3544	
2395	3275	3404	3451	3498	3545	
2396	3276	3405	3452	3499	3546	
2397	3277	3406	3453	3500	3547	
2398	3278	3407	3454	3501	3548	
2399	3279	3408	3455	3502	3549	
2400	3280	3409	3456	3503	3550	
2401	3281	3410	3457	3504	3551	
2402	3282	3411	3458	3505	3552	
2403	3283	3412	3459	3506	3553	
2404	3284	3413	3460	3507	3554	
2405	3285	3414	3461	3508	3555	





PLOTS COMMING WITHIN SANCTUARY  
VILLAGE - KONARK

1593.P
1595.P
1596
1597.P
1598
1599
1600.P
1602.P
1638.P
1639
1649.P
1650.P
1651
1652
1653.P
1654.P
1662
1663.P



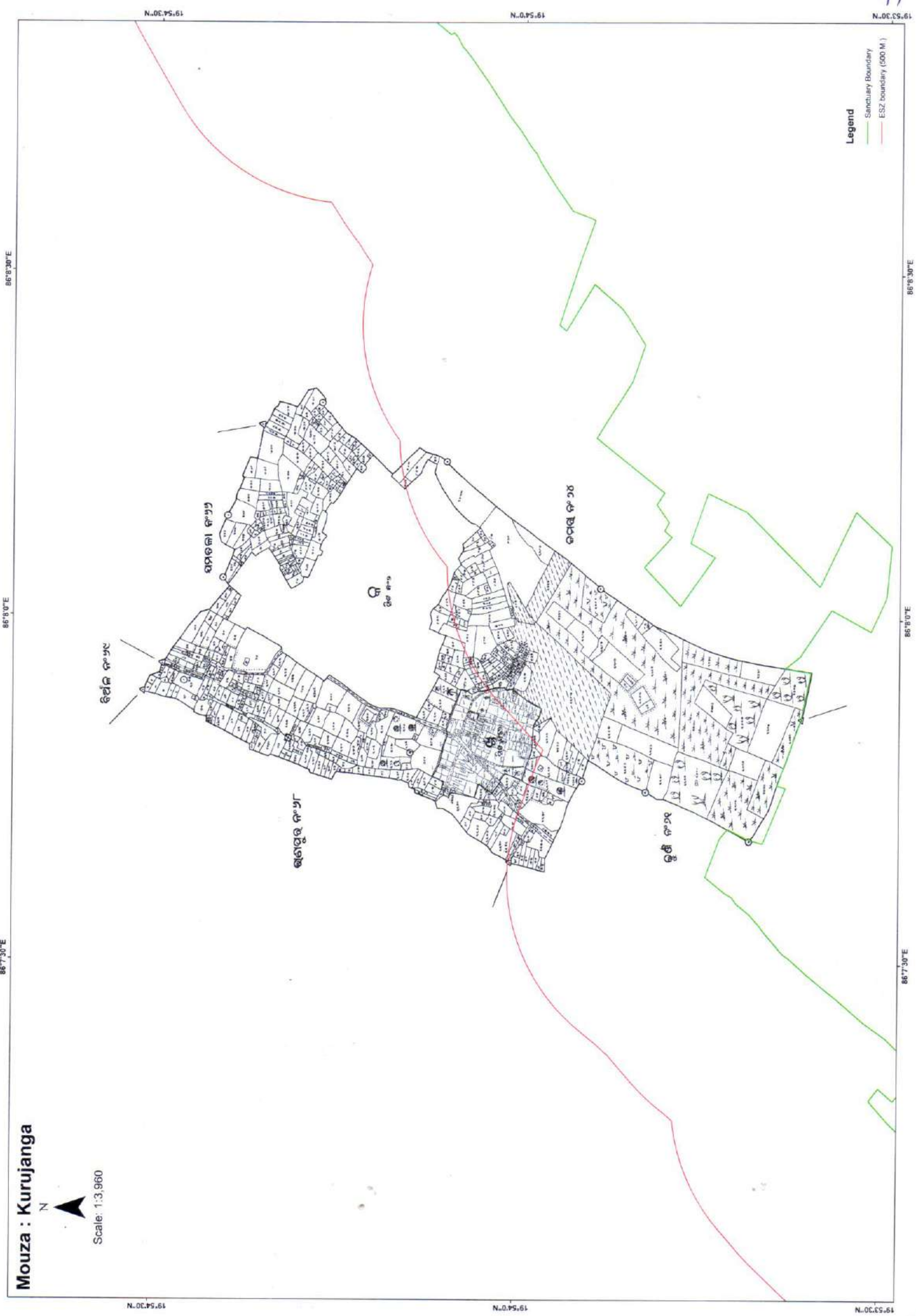


PLOTS COMMING WITHIN SANCTUARY  
VILLAGE - KUNJA

89

1226
1227
1300

803.P	874	924	974	1057	1179	1234
804.P	875	925	975	1058	1180	1235
805	876	926	976	1059	1181	1236
806	877	927	977	1060.P	1182	1237
807	878	928	978	1062	1183	1238.P
808.P	879	929	979	1064	1184	1239
809.P	880	930	980	1065	1185	1240.P
810	881	931	981	1066	1186	1242
811	882	932	982	1067	1187	1243
812	883	933	983	1068	1188	1247
813	884	934	984	1069	1189	1248
814.P	885	935	985	1070	1190	1261
816.P	886	936	986	1071	1191	1262
817	887	937	987	1072	1192	1263
818	888	938	988	1073	1193	1264
819	889	939	989	1074	1194	1266
820	890	940	990	1075	1195	1267
821	891	941	991	1076	1196	1268
822	892	942	992	1077	1197	1271
823	893	943	993	1078	1198	1272
824	894	944	994	1079	1199	1274
825	895	945	995	1080	1200	1277
828	896	946	996	1081	1201	1279
829	897	947	997.P	1082	1202	1281
830.P	898	948	1001.P	1083	1203	1282
832.P	899	949	1032.P	1084	1204	1283
848.P	900	950	1033.P	1085	1205	1284
852	901	951	1034.P	1086	1206	1286
852.P	902	952	1035	1087	1207	1287
853	903	953	1036	1088	1208	1288
853.P	904	954	1037	1089	1209	1289
855.P	905	955	1038	1090	1210	1291
856.P	906	956	1039	1091	1211	1292
857	907	957	1040	1092	1212	1293
858	908	958	1041	1093	1213	1295
859	909	959	1042	1123	1214	1297.P
860	910	960	1043	1135	1215	1298
861	911	961	1044	1166	1216	1299
862	912	962	1045	1167	1217	1302
863	913	963	1046	1168	1218	1303
864	914	964	1047	1169	1219	1304
865	915	965	1048	1170	1220	1307
866	916	966	1049	1171	1221	1309
867	917	967	1050	1172	1222	1312
868	918	968	1051	1173	1223	1655
869	919	969	1052	1174	1224	1661.P
870	920	970	1053	1175	1225	1663
871	921	971	1054	1176	1226	1772
872	922	972	1055	1177	1228	
873	923	973	1056.P	1178	1229	



Legend  
Sanctuary Boundary  
ESZ boundary (500 M )

Mouza : Kurujanga



Scale: 1:3,960

86°8'30"E

86°8'0"E

86°7'30"E

19°54'30"N

19°54'0"N

19°53'30"N

86°8'30"E

86°8'0"E

86°7'30"E

19°53'30"N

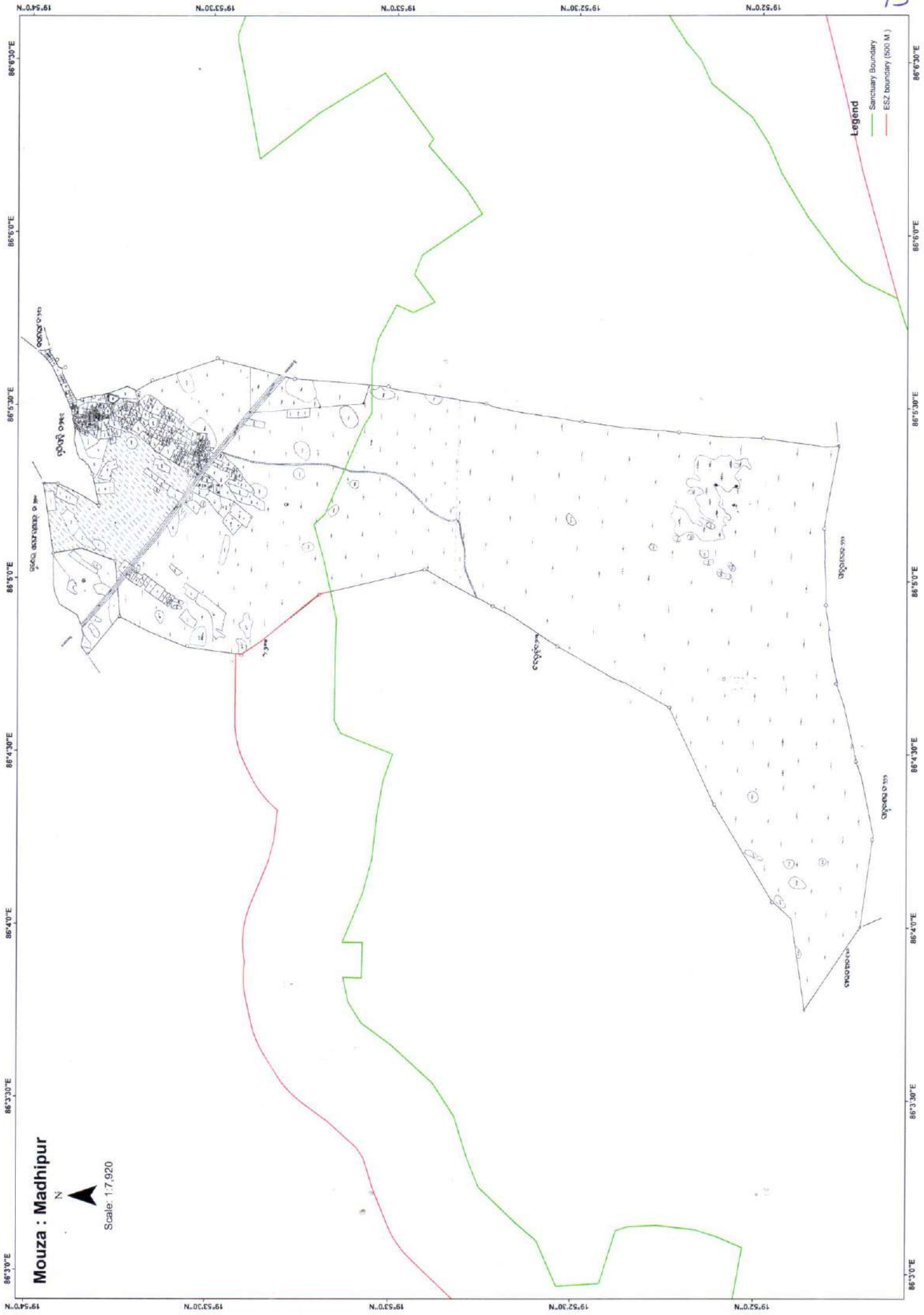
19°54'0"N

19°54'30"N



PLOTS COMMING WITHIN ECO-SENSITIVE ZONE  
VILLAGE - KURUJANGA

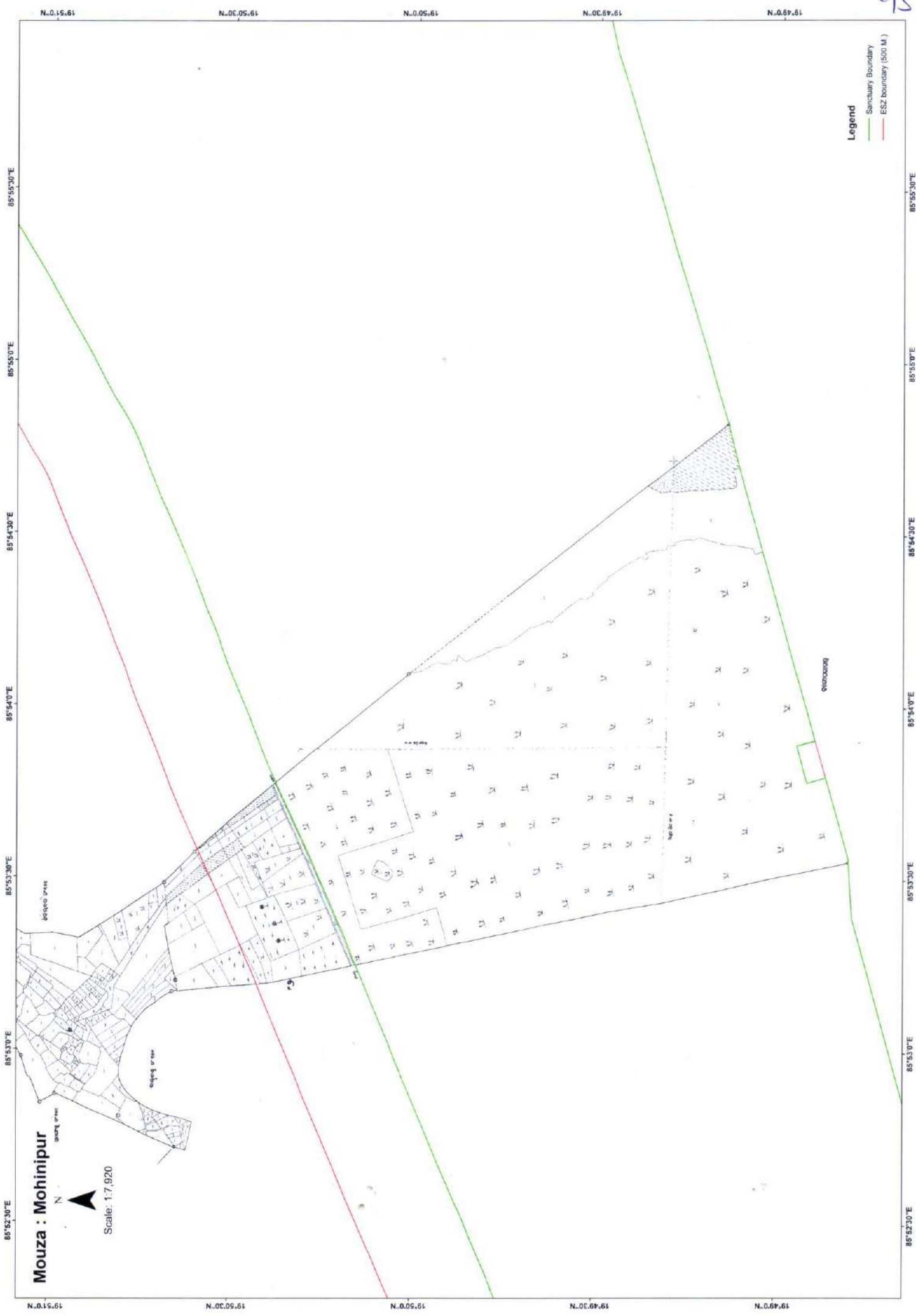
863.P	913	968.P	1155	1223
864.P	914	971	1156	1226
865	915	972.P	1157	1227
866	916	973.P	1158	1228
868	917	1014.P	1159	1229
869	918	1015	1160	1230
870	919	1016	1161	1232
871	920	1017.P	1162	1233
872	921	1018.P	1163	1241
873	922	1019	1164.P	1244
874	923	1020	1165.P	1282
875	924	1021	1170	1283
876	925	1022	1171	1285
877	926	1023	1172	1290
878	927	1024	1176	1291
879	928	1025	1177	1301
880	929	1026	1178	1302
881	930	1027	1179	1723
882	931	1028	1180	
883	932	1029	1181	
884	933	1030	1182	
885	934	1031	1183	
886	935	1032	1184	
887	936	1033	1185	
888	937	1034	1186	
889	938	1035	1187	
890	939	1036.P	1188	
891.P	940	1045.P	1189	
894.P	941	1049.P	1190	
895	942	1134.P	1191	
896	943	1135.P	1192	
897	944	1136.P	1193	
898	945	1140.P	1194	
899	946	1141.P	1195	
900	947	1142	1196	
901	948	1143	1197	
902	949	1144	1198	
903	950	1145	1199	
904	951	1146	1200	
905	952	1147	1201	
906	953	1148	1202	
907	954.P	1149	1203	
908	955.P	1150	1204	
909	956.P	1151	1205	
910	957.P	1152	1210	
911	958.P	1153	1211	
912	967.P	1154	1222	



PLOTS COMMING WITHIN SANCTUARY  
VILLAGE - MADHIPUR

11.P
339
340
341
342
343
344
345
346
347
348
349
350
351
352
353
354
355
356
357
358
359
360
361
362
363
364
365





Mouza : Mohinipur



Scale: 1:7,920

Legend

- Sanctuary Boundary
- ESZ boundary (500 M)

PLOTS COMMING WITHIN SANCTUARY  
VILLAGE - MOHINIPUR

187
188
189
190
191
192
193
194
195

PLOTS COMMING WITHIN ECO-SENSITIVE ZONE  
VILLAGE - MOHINIPUR

155.P
156
157.P
158
159
160
161
163
164
165
166
167
168
169
170
171
172
175
176
177
178
179
180
181
182
183
185
186
187
190.P
198
199
205
206
212
213





Mouza : Nakhisahi



Scale: 1:3,960

Legend

- Sanctuary Boundary
- ESZ boundary (500 M.)

N.025.61

N.025.61

85°56'30"E

85°56'10"E

85°55'30"E

85°55'10"E

N.025.61

N.025.61

85°56'00"E

85°55'30"E

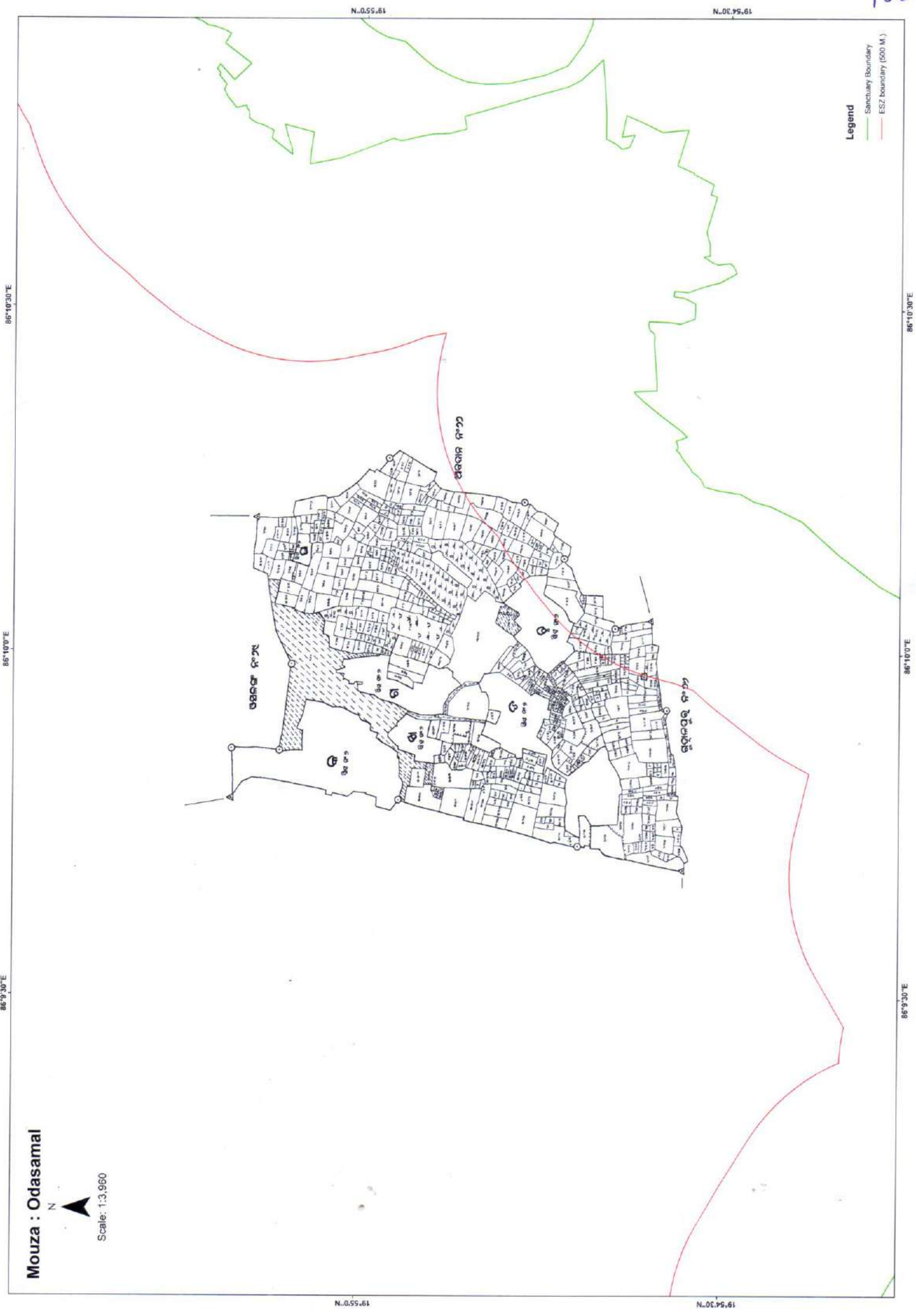
85°55'10"E

85°56'30"E

PLOTS COMMING WITHIN ECO-SENSITIVE ZONE  
VILLAGE - NAKHISAHI

99

179.P
180.P
181
182.P
183
184
185
186
187.P
188
191.P
228.P
229.P
230.P
232.P
233
234
235
236
237
238
246.P
252



Mouza : Odasamal



Scale: 1:3,960

Legend

- Sanctuary Boundary
- ESZ boundary (500 M.)

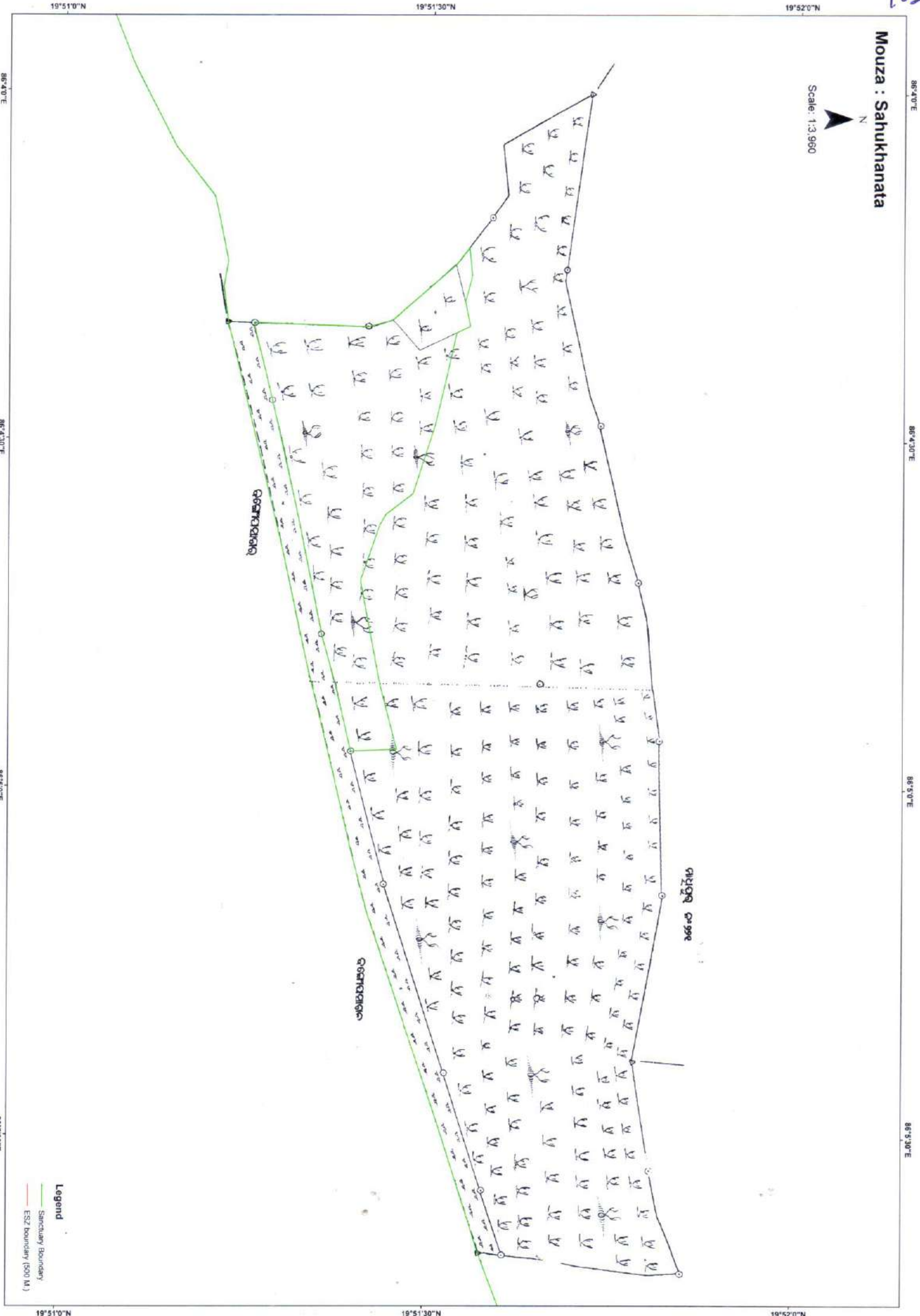


PLOTS COMMING WITHIN ECO-SENSITIVE ZONE  
VILLAGE - ODASAMALA

80	785
288	786
311.P	787
312.P	788
313	791
314	794
315.P	803
316.P	804.P
317	812
318	823
319	824
320	825
321	854
322	867
323	868
324	899
325	
326	
327	
328	
329	
330	
331	
332	
341.P	
342	
343.P	
713.P	
718	
719	
720	
721.P	
722.P	
723	
724	
725	
726	
732	
736.P	
737	
778	
779	
780	
781	
782	
783	
784	

Mouza : Sahukhanata

N  
Scale: 1:3,960



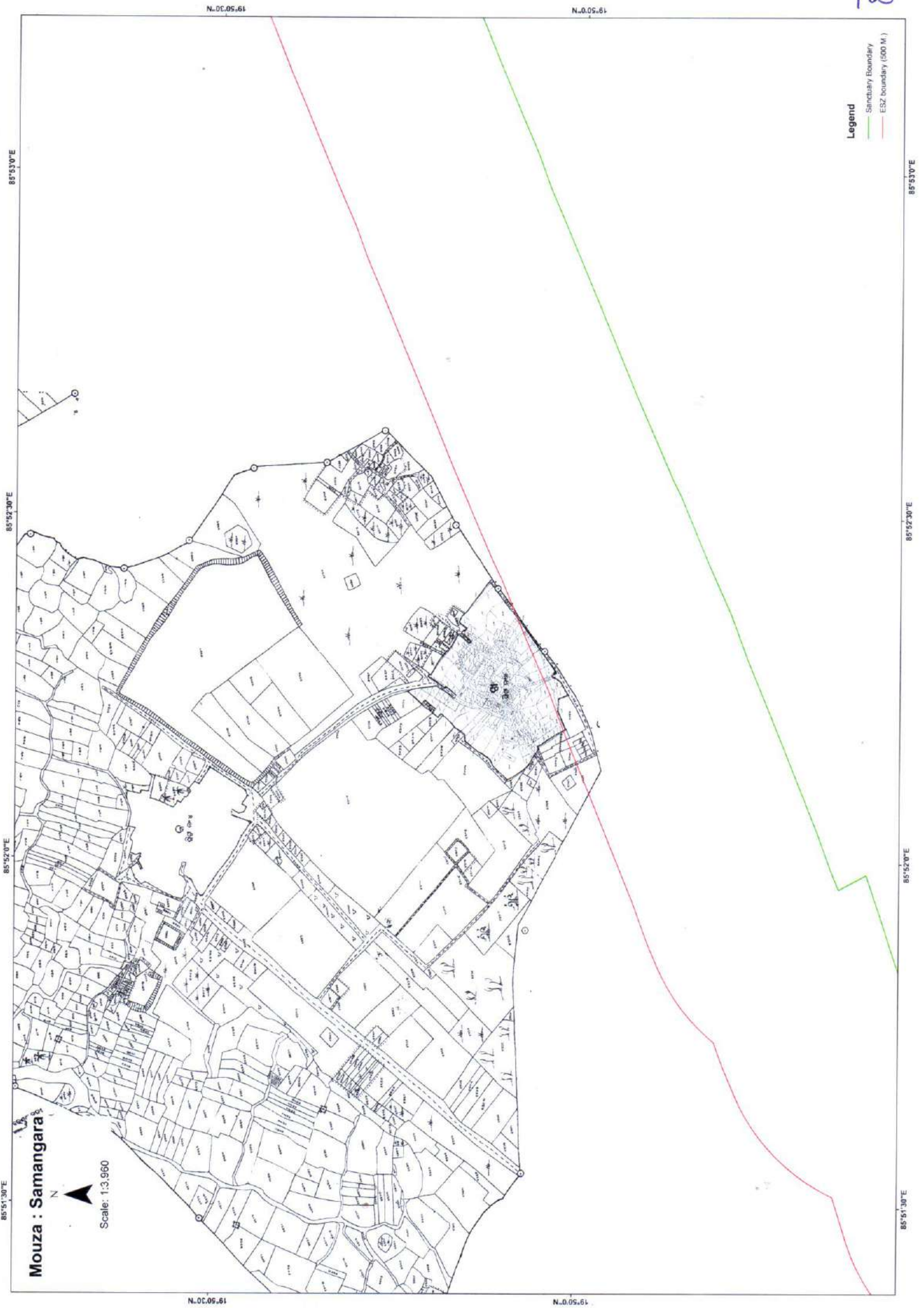
PLOTS COMMING WITHIN SANCTUARY  
VILLAGE - SAHUKHANATA

1.P
2.P
3
4



PLOTS COMMING WITHIN ECO-SENSITIVE ZONE  
VILLAGE - SAHUKHANATA

Plot No.	Area in Acres
1.P	60.00
2.P	4.75
5	5.65



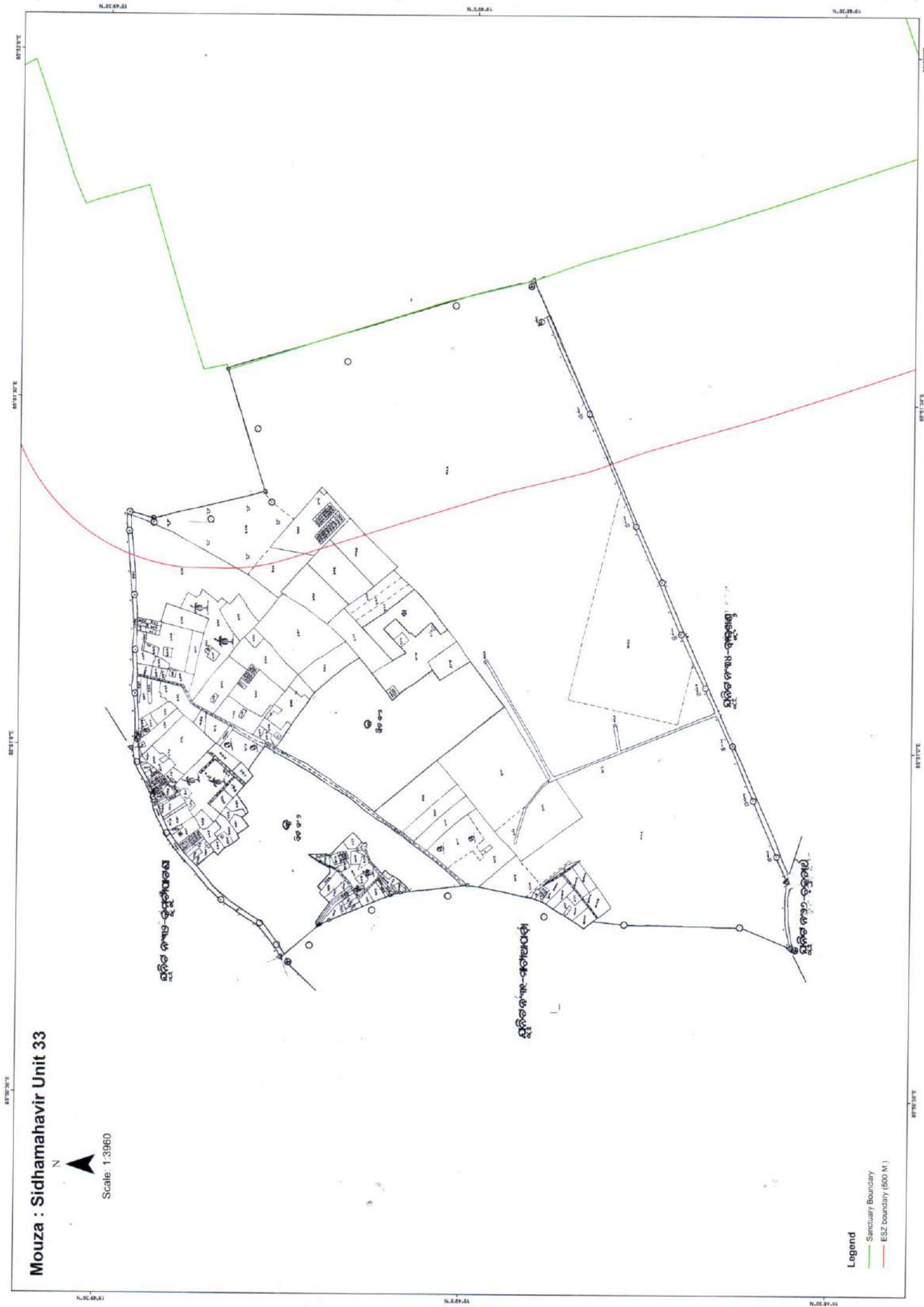
**Legend**  
— Sanctuary Boundary  
— ESZ boundary (500 M.)

PLOTS COMMING WITHIN ECO-SENSITIVE ZONE  
VILLAGE - SAMAGARA

106

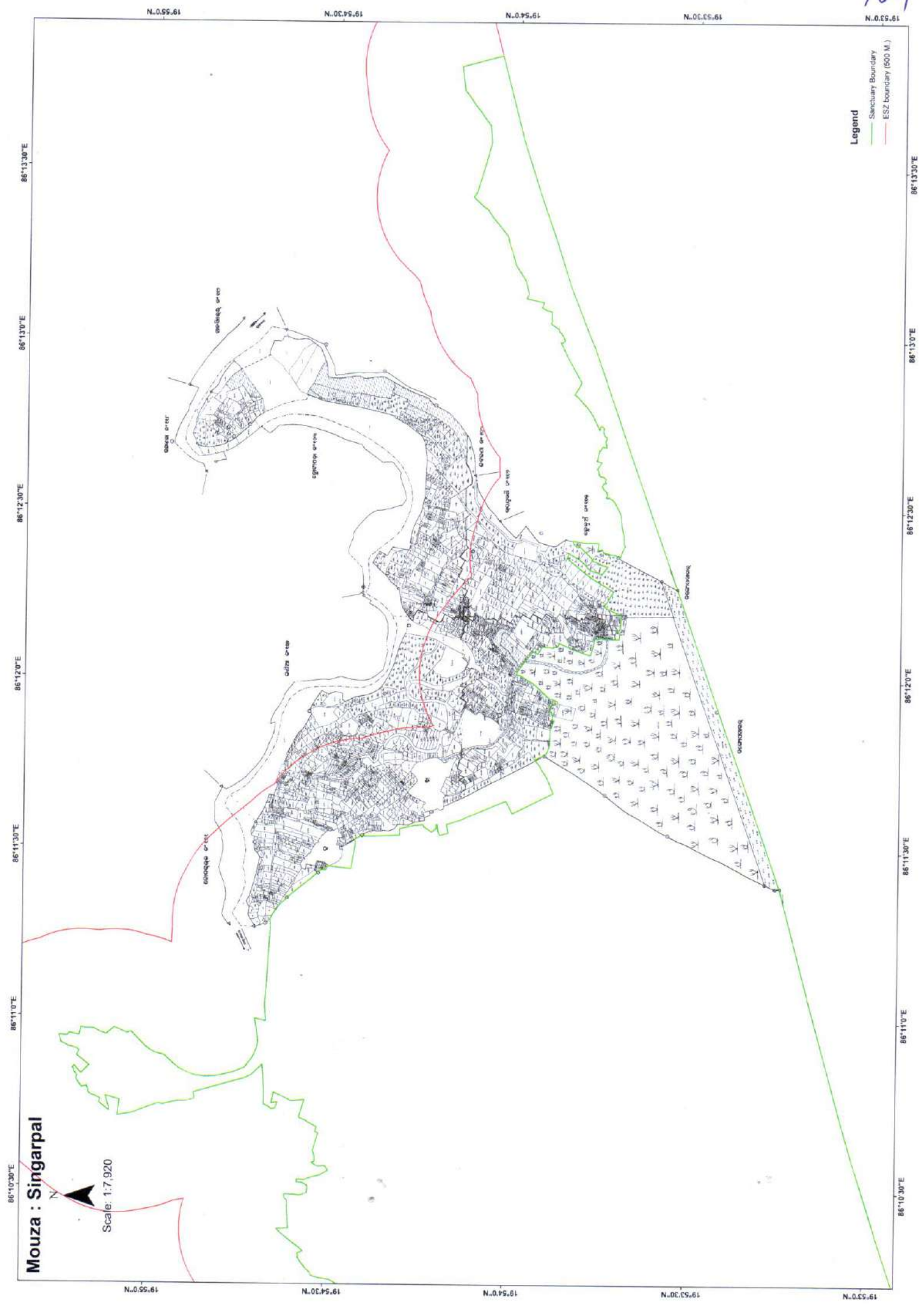
1717.P
1738.P
1739
1740
1741
1742
1743.P
1744
1745.P
1746.P
1747.P
1748.P
1768.P
1769
1770
1771
1771.P
1822
1824
1825
1826.P
1827.P
1855.P
1859.P
1860
1861
1866
1944
2113





PLOTS COMMING WITHIN ECO-SENSITIVE ZONE  
VILLAGE - SIDHAMAHAVEER UNIT-33

249.P
272.P
273
274.P
308
309
312
327
328
329
330
525
602
608
609
610
611
612
613
614
615
616
617
660
679
678





PLOTS COMMING WITHIN SANCTUARY  
VILLAGE - SINGARAPALA

1264
1372
1460
1461
1580
1583
1584
1767
1868
1893
1370

**PLOTS COMMING WITHIN ECO-SENSITIVE ZONE**  
**VILLAGE - SINGHARAPALA**

1	51	119	246	297	350.P	489	541	591
2	52	120	247	298	360	490.P	542	592
3	53	121	248	299	361	491.P	543	593
4	54	122	249	300	362	492.P	544	594
5	55	123	250	301	363	493	545	595
6	56	124	251	302	364.P	494	546	596
7	57	125	252	303	365	495	547	597
8	58	126	253	304	366	496	548	598
9	59	127	254	305	367	499	549	599
10	60	128	255	306	368	500	550	600
11	61	129	256	307	369	501	551	601
12	62	130	257	308	370	502	552	602
13	63	131	258	309	371	503	553	603
14	64	132	260	310	372	504	554	604
15	65	132	261	311	373	505	555	605
16	66	133	262	312	374	506	556	606
17	67	134	263	313	375	507	557	607
18	68	135	264	314	376	508	558	608
19	69	135	265	315	377	509	559	609
20	70	136	266	316	378	510	560	610
21	79	137	267	317	379	511	561	611
22	80	138	268	318	380	512	562	612
23	81	139	269	319	381	513	563	613
24	82	155	270	320	382	514	564	614
25	83	208	271	321	383	515	565	615
26	84	209	272	322	384	516	566	616
27	85	210	273	323	386	517	567	617
28	86	211	274	324	387.P	518	568	618
29	87	213	275	325	439.P	519	569	619
30	88	214	276	326	442	520	570	620
31	89	215	277	327	443	521	571	621
32	100	226	278	328	444	522	572	622
33	101	227	279	329	445	523	573	623
34	102	228	280	330	446	524	574	628
35	103	229	281	331	447	525	575	629
36	104	231	282	332	448	526	576	630
37	105	232	283	333	450.P	527	577	631
38	106	233	284	334	457.P	528	578	632
39	107	234	285	335	458	529	579	633
40	108	235	286	336	459	530	580	634
41	109	236	287	337	460	531	581	635
42	110	237	288	338	461.P	532	582	636
43	111	238	289	339	477.P	533	583	637
44	112	239	290	340	478.P	534	584	638
45	113	240	291	341	483.P	535	585	643
46	114	241	292	342	484	536	586	644
47	115	242	293	343.P	485	537	587	645
48	116	243	294	344.P	486	538	588	653
49	117	244	295	348	487	539	589	654
50	118	245	296	349	488	540	590	654



PLOTS COMMING WITHIN ECO-SENSITIVE ZONE  
VILLAGE - SINGHARAPALA

660	766	1113	1163	1213	1263	1313	1363	1417
668	767	1114	1164	1214	1264	1314	1364	1418
669	768	1115	1165	1215	1265	1315	1365	1419
670	769	1116	1166	1216	1266	1316	1366	1420
689	770	1117	1167	1217	1267	1317	1367	1421
690	771	1118	1168	1218	1268	1318	1368	1422
691	772	1119	1169	1219	1269	1319	1369	1423
692	773	1120	1170	1220	1270	1320	1370	1424
692	774	1121	1171	1221	1271	1321	1371	1425
693	775	1122	1172	1222	1272	1322	1373	1426
694	776	1123	1173	1223	1273	1323	1374	1427
694	777	1124	1174	1224	1274	1324	1375	1428
695	778	1125	1175	1225	1275	1325	1376	1429
695	779	1126	1176	1226	1276	1326	1377	1430
696	780	1127	1177	1227	1277	1327	1378	1431
697	781	1128	1178	1228	1278	1328	1379	1432
723	782	1129	1179	1229	1279	1329	1380	1433
724	783	1130	1180	1230	1280	1330	1381	1434
725	784	1131	1181	1231	1281	1331	1382	1435
726	785	1132	1182	1232	1282	1332	1383	1436
727	786	1133	1183	1233	1283	1333	1387	1437
735	787	1134	1184	1234	1284	1334	1388	1438
736	788.P	1135	1185	1235	1285	1335	1389	1439
740	789.P	1136	1186	1236	1286	1336	1390	1440
741	854	1137	1187	1237	1287	1337	1391	1441
743	855	1138	1188	1238	1288	1338	1392	1442
744	856	1139	1189	1239	1289	1339	1393	1443
745	859	1140	1190	1240	1290	1340	1394	1444
745	860	1141	1191	1241	1291	1341	1395	1445
746	862	1142	1192	1242	1292	1342	1396	1446
747	1056	1143	1193	1243	1293	1343	1397	1447
748	1057.P	1144	1194	1244	1294	1344	1398	1448
749	1058.P	1145	1195	1245	1295	1345	1399	1449
750	1059	1146	1196	1246	1296	1346	1400	1450
750.P	1060	1147	1197	1247	1297	1347	1401	1451
751	1083	1148	1198	1248	1298	1348	1402	1452
752	1084	1149	1199	1249	1299	1349	1403	1453
753	1086	1150	1200	1250	1300	1350	1404	1454
754	1101	1151	1201	1251	1301	1351	1405	1455
755.P	1102	1152	1202	1252	1302	1352	1406	1456
756.P	1103	1153	1203	1253	1303	1353	1407	1457
757.P	1104	1154	1204	1254	1304	1354	1408	1458
758	1105	1155	1205	1255	1305	1355	1409	1459
759	1106	1156	1206	1256	1306	1356	1410	1462
760.P	1107	1157	1207	1257	1307	1357	1411	1463
761	1108	1158	1208	1258	1308	1358	1412	1464
762	1109	1159	1209	1259	1309	1359	1413	1465
763	1110	1160	1210	1260	1310	1360	1414	1466
764	1111	1161	1211	1261	1311	1361	1415	1467
765	1112	1162	1212	1262	1312	1362	1416	1468



PLOTS COMMING WITHIN ECO-SENSITIVE ZONE  
VILLAGE - SINGHARAPALA

1469	1519	1569.P	1690	1813
1470	1520	1570.P	1691	1814
1471	1521	1571.P	1692	1815
1472	1522	1572	1693	1816
1473	1523	1573	1696	1817
1474	1524	1574	1697	1818
1475	1525	1575	1698	1819
1476	1526	1576	1699	1820
1477	1527	1577	1700	1823
1478	1528	1578	1710	1827
1479	1529	1579	1712	1849
1480	1530	1580	1713	1851
1481	1531	1599	1717	1861
1482	1532	1601	1718	1863
1483	1533	1603	1724	1867
1484	1534	1604	1726.P	1870
1485	1535	1605	1729	1871
1486	1536	1616	1731	1884
1487	1537	1617	1734	1886
1488	1538	1618	1737	1901
1489	1539	1620	1738	1902
1490	1540	1626	1750.P	1903
1491	1541	1641	1755	1904
1492	1542	1643	1763	1905
1493	1543	1645	1766.P	1906
1494	1544	1646	1767.P	
1495	1545.P	1648	1768	
1496	1546	1653	1771	----
1497	1547	1656	1772	
1498	1548.P	1657	1773	
1499	1549.P	1659	1775	
1500	1550.P	1660	1776	
1501	1551.P	1661	1778	
1502	1552	1664	1781	
1503	1553	1665	1782	
1504	1554	1666	1783	
1505	1555	1668	1784	
1506	1556	1669	1786	
1507	1557	1671	1796.P	
1508	1558	1672	1802	
1509	1559	1673	1803	
1510	1560	1675	1804	
1511	1561	1676	1805	
1512	1562	1677	1806	
1513	1563	1679	1807	
1514	1564.P	1682	1808	
1515	1565	1682.P	1809	
1516	1566	1684	1810	
1517	1567	1685	1811	
1518	1568	1688	1812	

86°12'30"E

86°13'0"E

86°13'30"E

86°14'0"E

Mouza : Tandahar

N



Scale: 1:3,960

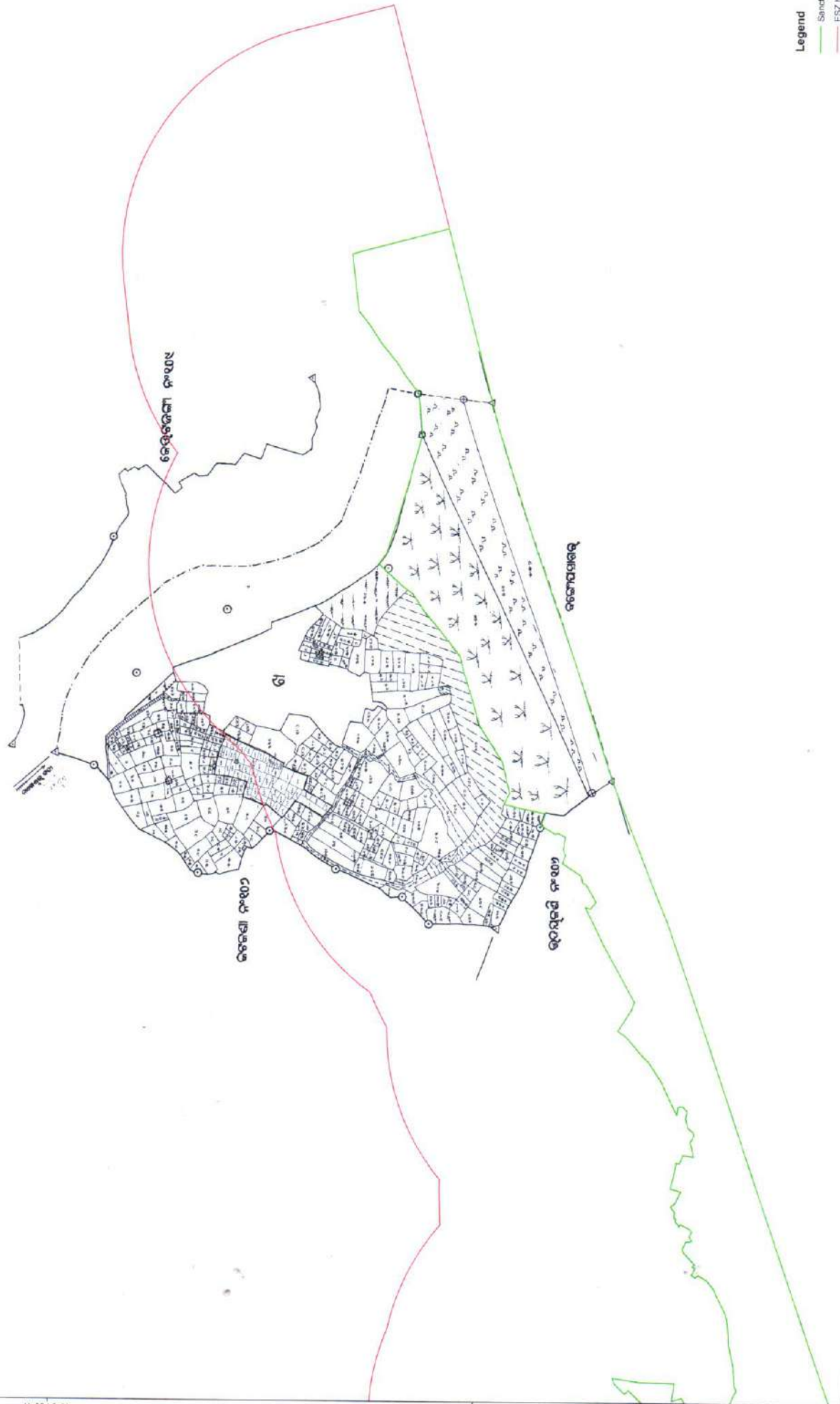
19°54'30"N

19°54'30"N

19°54'30"N

19°54'0"N

N.0.P5.61



Legend

- Sanctuary Boundary
- ESZ boundary (500 M.)

86°12'30"E

86°13'0"E

86°13'30"E

86°14'0"E

114

PLOTS COMMING WITHIN SANCTUARY  
VILLAGE - TANDAHARA

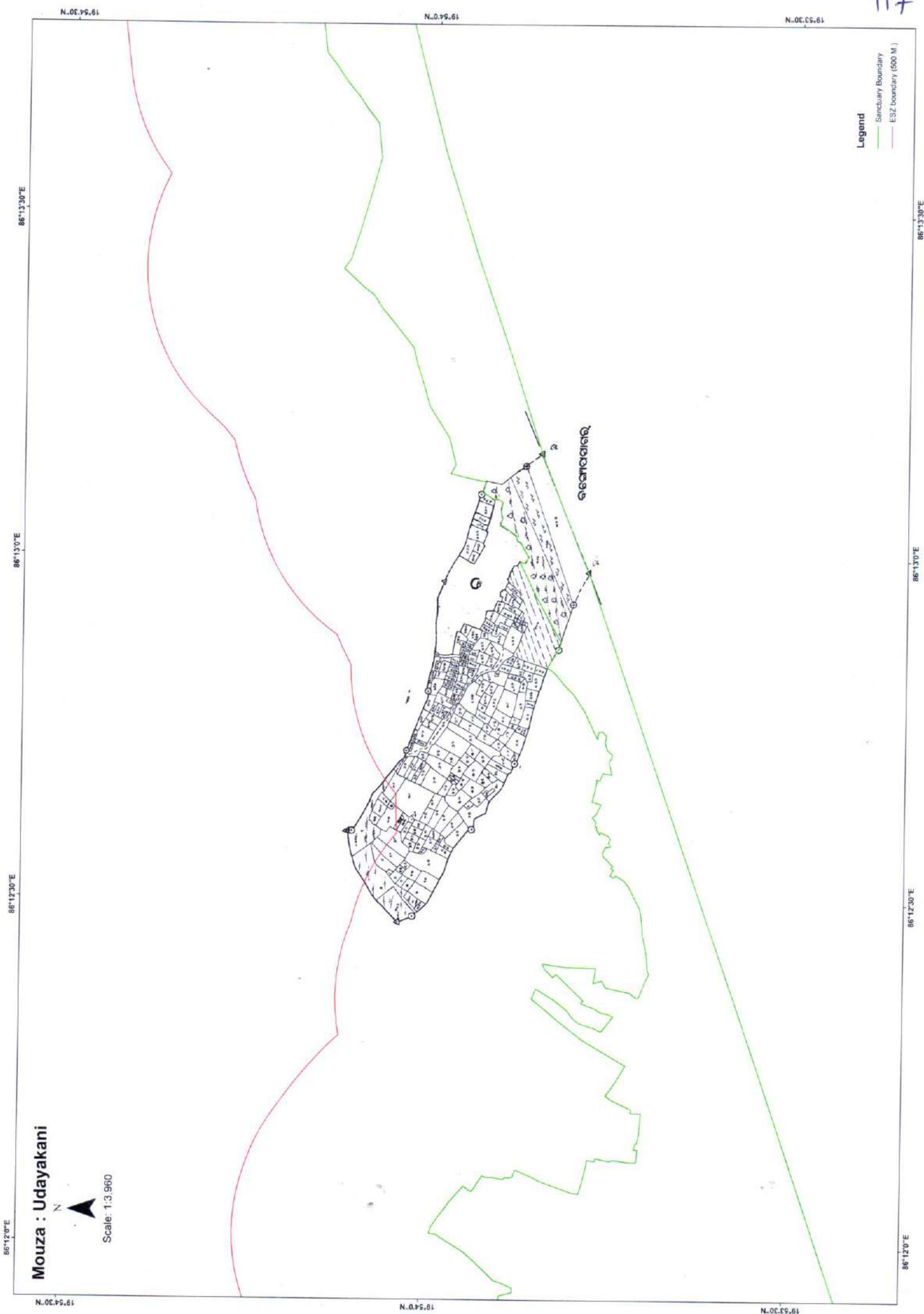
520
521
557



## PLOTS COMMING WITHIN ECO-SENSITIVE ZONE

## VILLAGE - TANDAHARA

102	188	248	295
103	189	249	296
104	190	250	297
105	191	251	298
106.P	192	252	299
116	193	253	300
117	194	254	301
118	195	255	302
119	196	256	303
120	197	257	304
121	198	258	305
122	199	259	306
123	200	260	307
124	201	261	308
125	202	262	309
126	203	263	310
127	204	264	311
128	205	265	312
129	206	266	313
130	207	267	314
131	209	268	315
132.P	210	269	316
136	211	270	317
146.P	212	271	318
154	213	272	319
155	214	273	320
156	215	274	321
157	217	275	529
158	218	276	530
159	219	277	531
160	220	278	535.P
161	222	279	544
162	223	280	550
163	234	281	621
175	235	282	
176	236	283	
177	237	284	
178	238	285	
179	239	286	
180	240	287	
181	241	288	
182	242	289	
183	243	290	
184	244	291	
185	245	292	
186	246	293	
187	247	294	



Mouza : Udayakani



Scale: 1:3,960

Legend

- Sanctuary Boundary
- ESZ boundary (500 M.)
- ESZ boundary (500 M.)

PLOTS COMMING WITHIN SANCTUARY  
VILLAGE - UDAYAKANI

304
305
315



**PLOTS COMMING WITHIN ECO-SENSITIVE ZONE**  
**VILLAGE - UDAYAKANI**

1.P	51	98	145	192
2.P	52	99	146	193
3	53	100	147	194
4	54	101	148	195
5	55	102	149	196
6	56	103	150	197
7	57	104	151	265
8	58	105	152	266
9.P	59	106	153	267
10.P	60	107	154	268
11	61	108	155	269
12	62	109	156	270
13	63	110	157	271
14	64	111	158	306
15	65	112	159	307
16	66	113	160	308
17	67	114	161	309
18	68	115	162	310
19	69	116	163	312
20	70	117	164	313
21	71	118	165	314
22	72	119	166	316
23	73	120	167	317
24	74	121	168	318
25	75	122	169	
26	76	123	170	
27	77	124	171	
28.P	78	125	172	
29	79	126	173	
30.P	80	127	174	
31	81	128	175	
32.P	82	129	176	
33.P	83	130	177	
37.P	84	131	178	
38	85	132	179	
39	86	133	180	
40	87	134	181	
41	88	135	182	
42	89	136	183	
43	90	137	184	
44	91	138	185	
45	92	139	186	
46	93	140	187	
47	94	141	188	
48	95	142	189	
49	96	143	190	
50	97	144	191	